

CHAMPIONNAT LIGUE OCCITANIE-MEDITERRANÉE



www.asacigaloise.fr




SAINT-HIPPOLYTE-DU-FORT

13/14 DÉCEMBRE 2024

41<sup>ème</sup> RALLYE national

# CIGALOIS



## ROAD BOOK VMRS

9<sup>ème</sup> RALLYE VHC



4<sup>ème</sup> RALLYE VHRS



2<sup>ème</sup> RALLYE VMRS



IMPRIMERIE PARIS RALLYE

# TIMING

## 41ème Rallye National Cigalois VHRS-VMRS

ITINERAIRE et CONTROLES (Les horaires sont à titre indicatif)

Coupe de France des Rallye Coef 3

ITINERAIRE et CONTROLES



Lever du soleil à 08 h 12

Etape 1

Samedi 14 Décembre 2024

CH	Lieux	ES	Liaison	Total	T.I.	1ère voit
ES		Distance	Distance	DISTANCE		
	<b>Départ Etape 1</b>					
CH0	Parc Fermé le Pradet St Hippolyte du Fort					
CH 0	Sortie parc / Entrée Assistance					07:30:00
	Assistance St Hippolyte Du Fort	0,000	0,000	0,000	0:20	
CH 0A	Sortie Assistance		2,200	<b>2,200</b>	0:20	07:50:00
<b>RZ</b>	Refuel	0,000	0,000	0,000		
<b>1</b>	Prochain refuel	42,550	52,500	<b>95,050</b>		
CH1	510 m après .....		8,150	8,150	0:15	08:05:00
<b>ES 1</b>	<b>Fressac - Pailhes</b>	<b>14,550</b>			<b>0:03</b>	<b>08:08:00</b>
CH 2	70 m après .....		14,150	28,700	0:45	08:53:00
<b>ES 2</b>	<b>Cadiere - Sumene</b>	<b>13,400</b>			<b>0:03</b>	<b>08:56:00</b>
CH 3	250 m après .....		18,200	31,600	0:50	09:46:00
<b>ES 3</b>	<b>Brissac - Pompignan</b>	<b>14,600</b>			<b>0:03</b>	<b>09:49:00</b>
CH 3A	Regroup In -Le Pradet St Hippolyte du Fort		12,000	26,600	0:40	10:29:00
	<b>REGROUPEMENT ZONE TECHNIQUE Le Pradet St Hippolyte du Fort</b>					
CH 3B	Regroup Out - Le Pradet St Hippolyte du Fort			<b>2,200</b>	1:00	11:29:00
	Assistance St Hippolyte Du Fort	0,000	0,000	0,000	0:30	
CH 3C	Service Out -Le Pradet St Hippolyte du Fort		22,000	0,000	0:30	11:59:00
<b>RZ</b>	Refuel	0,000	0,000	0,000		
<b>2</b>	Prochain refuel	42,550	52,500	<b>95,050</b>		
CH 4	510 m après .....		8,150	8,150	0:15	12:14:00
<b>ES 4</b>	<b>Fressac - Pailhes</b>	<b>14,550</b>			<b>0:03</b>	<b>12:17:00</b>
CH 5	70 m après .....		14,150	28,700	0:45	13:02:00
<b>ES 5</b>	<b>Cadiere - Sumene</b>	<b>13,400</b>			<b>0:03</b>	<b>13:05:00</b>
CH 6	250 m après .....		18,200	31,600	0:50	13:55:00
<b>ES 6</b>	<b>Brissac - Pompignan</b>	<b>14,600</b>			<b>0:03</b>	<b>13:58:00</b>
CH 6A	Regroup In - Le Pradet St Hippolyte du Fort		12,000	26,600	0:40	14:38:00
	<b>REGROUPEMENT ZONE TECHNIQUE Le Pradet St Hippolyte du Fort</b>					
CH 6B	Regroup Out - Service In Le Pradet St Hippolyte du Fort			<b>2,200</b>	1:00	15:38:00
	Assistance St Hippolyte Du Fort	0,000	0,000	0,000	0:30	
CH 6C	Service Out - (préciser endroit)		22,000	0,000	0:30	16:08:00
<b>RZ</b>	Refuel	0,000	0,000	0,000		
<b>2</b>	Prochain refuel	27,950	41,900	<b>69,850</b>		
CH 7	510 m après .....		8,150	8,150	0:15	16:23:00
<b>ES 7</b>	<b>Fressac - Pailhes</b>	<b>14,550</b>			<b>0:03</b>	<b>16:26:00</b>
CH 8	70 m après .....		14,150	28,700	0:50	17:16:00
<b>ES 8</b>	<b>Cadiere - Sumene</b>	<b>13,400</b>			<b>0:03</b>	<b>17:19:00</b>
CH 8A	Podium - Le Pradet St Hippolyte du Fort		19,600		0:50	18:09:00
	Parc Fermé Le Pradet St Hippolyte du Fort			33,000		18:09:00
	<b>Total Etape 1</b>	<b>113,050</b>	<b>190,900</b>	<b>266,550</b>	<b>Coucher du soleil à 17 h 07</b>	
					25 novembre 2024	13:58:01

S  
e  
c  
t  
i  
o  
n  
1

S  
e  
c  
t  
i  
o  
n  
2

S  
e  
c  
t  
i  
o  
n  
3

# RALLYE DU CIGALOIS 2024

14 décembre 2024

## ZONE ETALONNAGE

Début zone d'étalonnage au niveau du panneau à droite 0,000 km






Fin zone d'étalonnage au niveau du panneau à droite 6,130 km



# Moyennes Cigalois 2024

## moyennes par temps sec

Samedi 14 décembre 2024

		moyenne haute	moyenne intermédiaire	moyenne basse
zr 1-4-7	Fressac 14,457 km			
	du départ au km 8,708	73	68	63
changement de moyenne au milieu du carrefour 8,708 km				
				
	du km 8,708 au 12,245	69	64	59
changement de moyenne entre les panneaux à gauche et l'arbre à droite 12,245 km				
				
	du km 12,245 à arrivée 14,457 km	66	61	56
zr 2-5-8	La Cadière 13,216 km	66	61	56
zr 3-6	Ferrieres - Pompignan 14,402 km			
	du départ au km 12,687	73	68	63
changement de moyenne au milieu du carrefour 12,687 km				
				
	du km 12,687 arrivée 14,402 km	70	65	60

**Attention en cas de pluie le changement de moyenne ne se fera que sur l'ordre du DIRECTEUR DE COURSE il vous sera communiqué au CH précédent l'épreuve**

### NOTE D'INFORMATION AUX CONCURRENTS VHRS

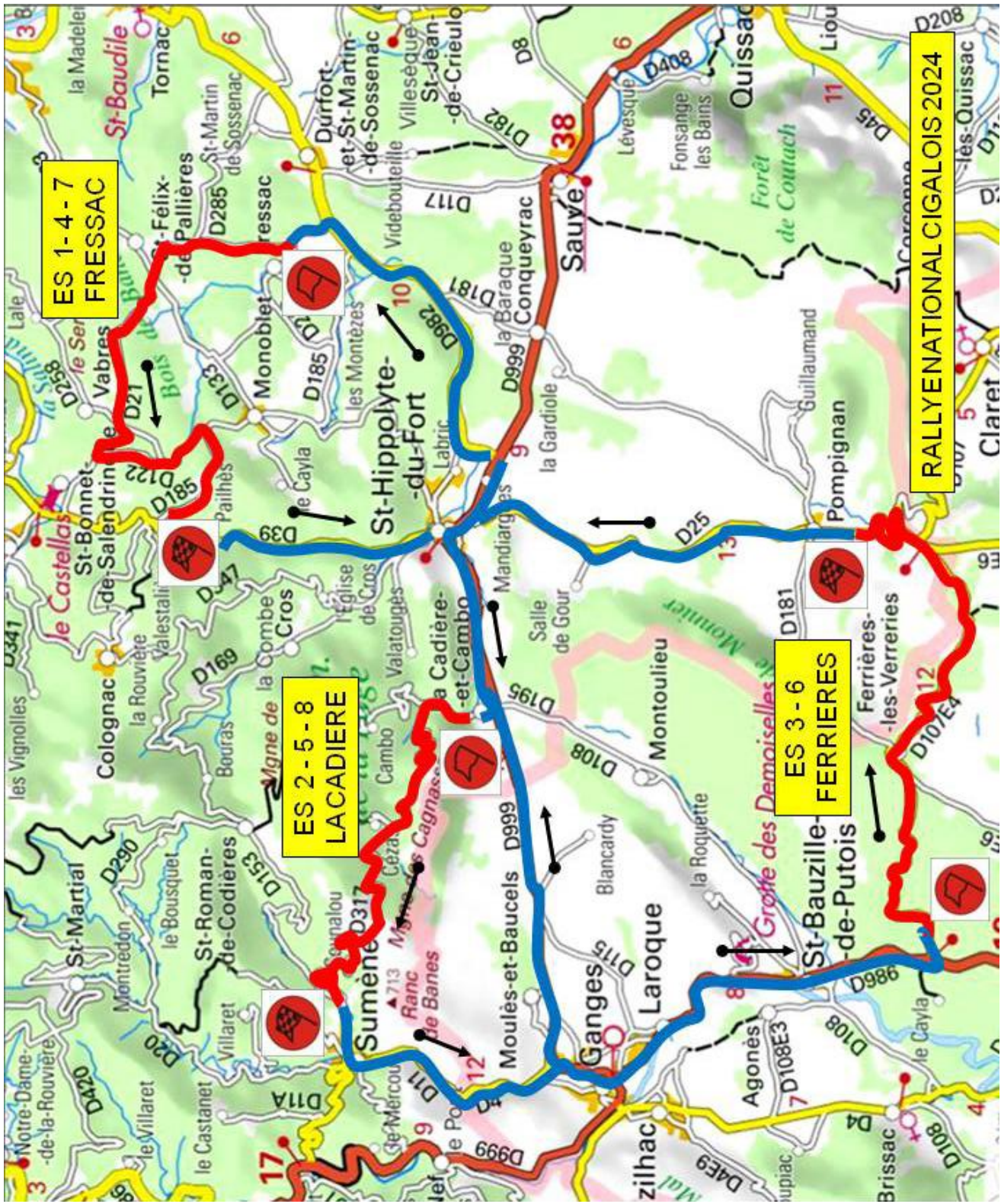
le chronométrage des zones de régularités s'effectuera par un moyen GPS.

Dans toutes les zones de régularités plusieurs points GPS de chronométrage seront relevés.

Toutefois les arrivées lancées qui figurent sur le road book, ne seront pas obligatoirement les arrivées réelles de la zone de régularité.

<b>Moyennes du Cigalois 2024</b>				
<b>moyennes par temps pluie forte moins 3 Km/h</b>				
zr 1-4-7	Fressac 14,457 km			
	du départ au km 8,708	70	65	60
	du km 8,708 au 12,245	66	61	56
	du km 12,245 à arrivée 14,457 km	63	58	53
zr 2-5-8	La Cadière 13,216 km	63	58	53
zr 3-6	Ferrieres - Pompignan 14,402 km			
	du départ au km 12,687	70	65	60
	du km 12,687 arrivée 14,402 km	67	62	57

<b>Moyennes du Cigalois 2024</b>				
<b>moyennes par temps pluie forte moins 5 Km/h</b>				
zr 1-4-7	Fressac 14,457 km			
	du départ au km 8,708	68	63	58
	du km 8,708 au 12,245	64	59	54
	du km 12,245 à arrivée 14,457 km	61	56	51
zr 2-5-8	La Cadière 13,216 km	61	56	51
zr 3-6	Ferrieres - Pompignan 14,402 km			
	du départ au km 12,687	68	63	58
	du km 12,687 arrivée 14,402 km	65	60	55







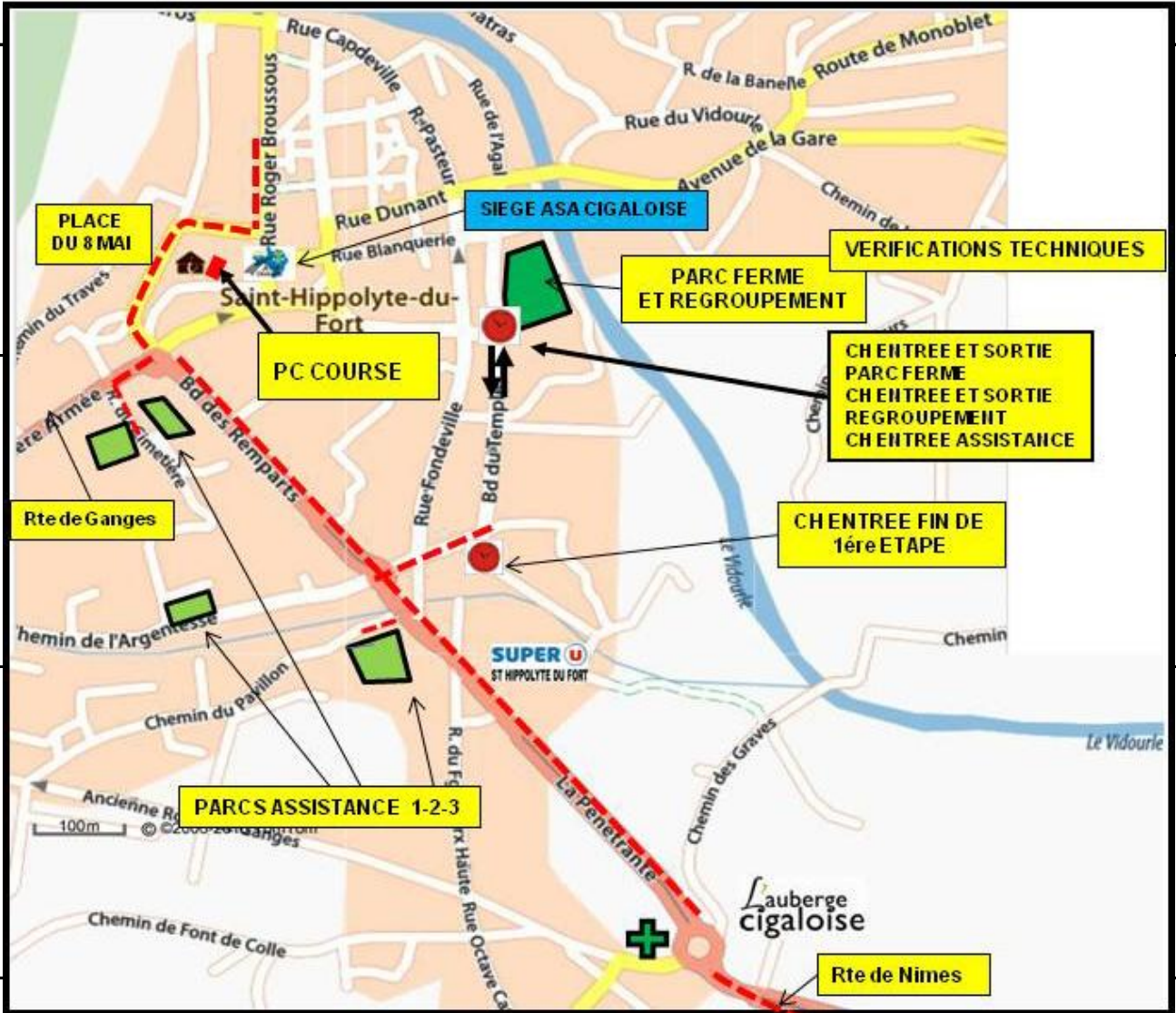




## 41 ème Rallye National Cigalois

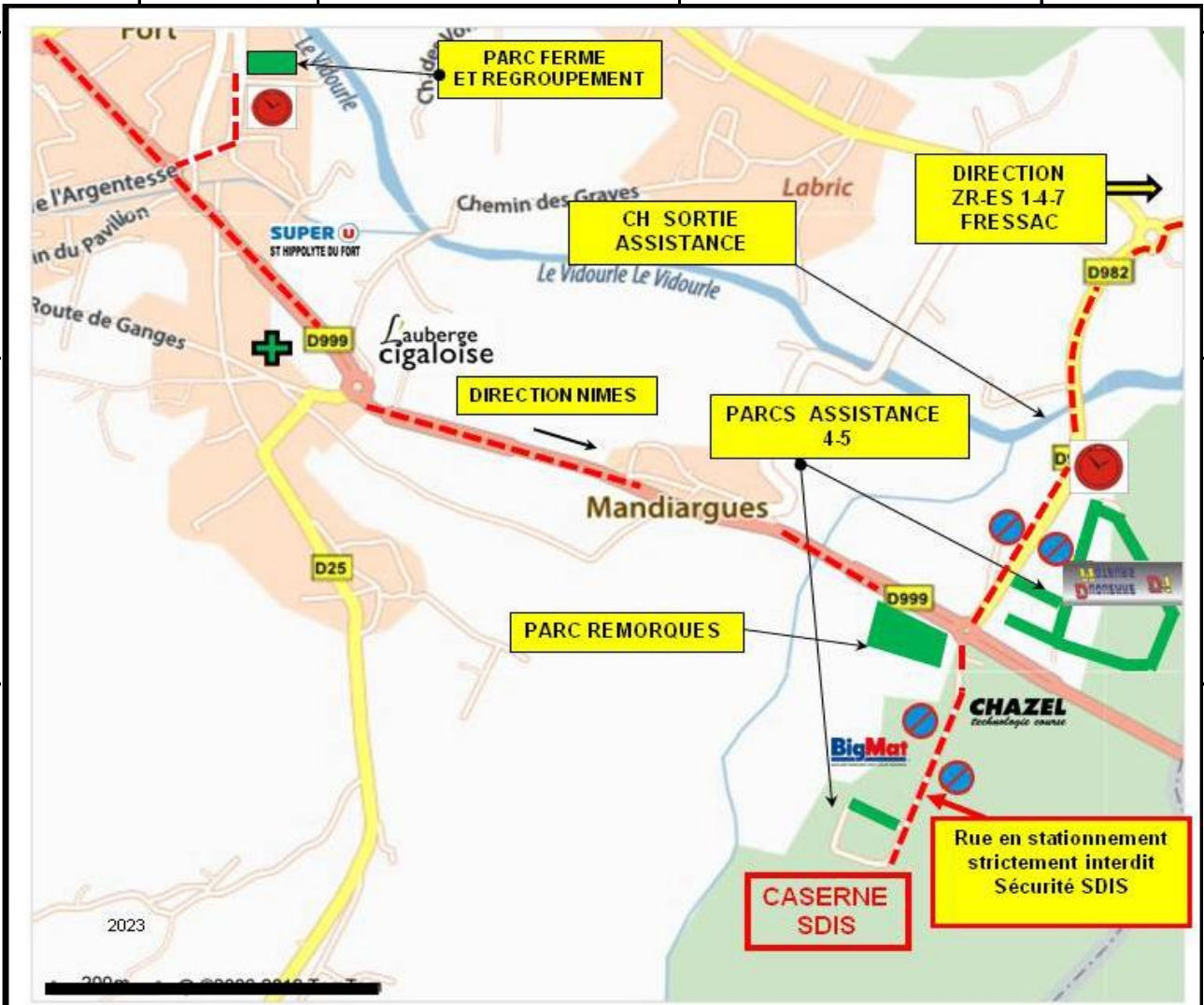
<b>ETAPE 1</b>		Distance	Moyenne	Temps impart
<b>SECTION 1-2-3</b>				

DISTANCE		Directions	Informatlons	Total Degressif
Total	Partiel			

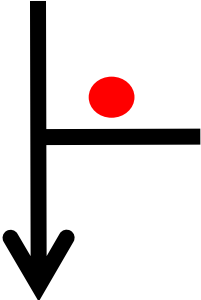

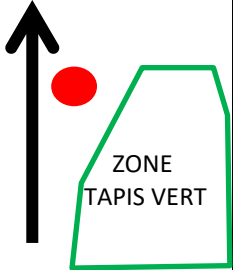


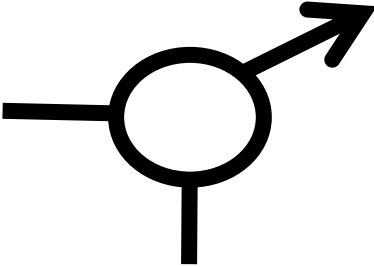



## 41 ème Rallye National Cigalois



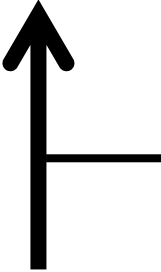
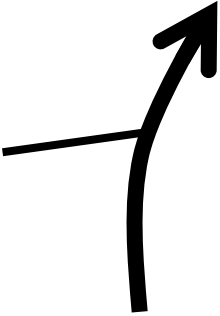

<b>ETAPE 1</b>		Distance	Moyenne	Temps imparti
<b>SECTION 1-2-3</b>				
<b>DISTANCE</b>				
Total	Partiel	Directions	Informatlons	Total Degressif





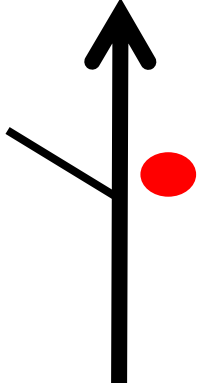
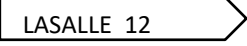
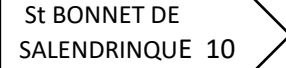
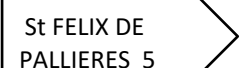

**41 ème Rallye National Cigalois**

ETAPE 1		Distance	Moyenne	Temps impart
SECTION 1-2-3		8,431	33,7	15'
DISTANCE		Directions	Informatlons	Total Degrassif
Total	Partiel			
<p><b>ATTENTION AMIS PILOTES RESPECTEZ SCRUPULEUSEMENT LE CODE DE LA ROUTE ET LES LIMITATIONS DE VITESSES HORS ET DANS LES AGGLOMERATIONS</b></p> <p><b>VITESSE MAXI EN RECONNAISSANCES SUR LES SECTEURS CHRONOMETRES 60 Kmh</b></p> <p>Voir article 6.2P Réglementation FFSA 2024 et Règlement particulier du rallye national Cigalois 2024</p> <p><b>MERCI</b></p>				
1	0,000	0,000		<p><b>SORTIE PARC FERME ET REGROUPEMENT ENTREE ASSISTANCE CH 0-3B-6B</b></p> 
2	0,000	0,000		<p>D 982</p> <p><b>SORTIE ASSISTANCE CH 0A-3C-6C</b></p> 
3				<p>SUIVRE D 982</p>
4	0,528	0,528		<p>D 982</p> 
5				




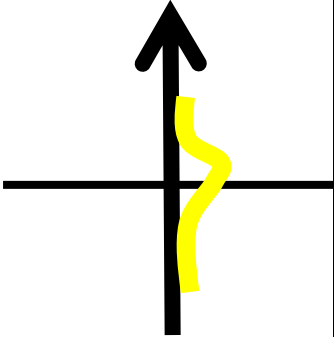


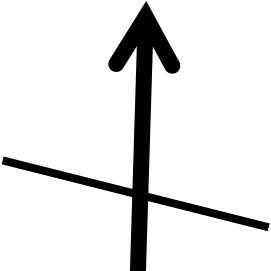

**41 ème Rallye National Cigalois**

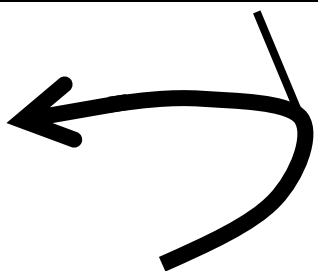





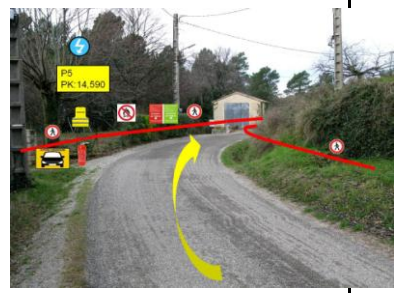

ETAPE 1		Distance	Moyenne	Temps imparti
SECTION 1-2-3		8,431	33,7	15'
DISTANCE				
Total	Partiel	Directions	Informatlons	Total Degressif
1,201	0,673		D 982	7,230
1			<b>SUIVRE ROUTE PRINCIPALE D 982</b>	
3,986	2,785		D 982 DURFORT 4,5 ANDUZE 17 ALES 30	4,445
3			D 982 2 DURFORT 14 ANDUZE 27 ALES	2,228
6,203	2,217		D 21 13 LASALLE 11 St BONNET DE SALENDRINQUE 6 St FELIX DE PALLIERES 1 FRESSAC	1,315
7,116	0,913			5

**41 ème Rallye National Cigalois**

41 ème Rallye National Cigalois				
ETAPE 1		Distance	Moyenne	Temps impart
SECTION 1-2-3		8,431	33,7	15'
DISTANCE				
Total	Partiel	Directions	Informatlons	Total Degressif
1			SUIVRE D 21	
2	0,945		 <b>MERCI DE SERRER A DROITE</b>	0,370
3	0,370		D 21     D 21 <b>CH 1-4-7</b> 	0,000
4				







## 41 ème Rallye National Cigalois

ETAPE 1		Distance	Moyenne	Temps impartit
SECTION 1-2-3		29,182	38,9	45'
DISTANCE				
Total	Partiel	Directions	Informatlons	Total Degressif
0,000	0,000		D 21 <b>DEPART</b> <b>ZR - ES 1 - 4 - 7</b> 	28,716
1				
1,986	1,986		D 21 LASALLE 11 St BONNET DE SALENDRIQUE 9 St FELIX DE PALLIERES 3	26,730
2				
3,448	1,462		D 21 LASALLE 10 St BONNET DE SALENDRIQUE 8 VABRES 5 <b>POSTE 1</b> <b>CHICANE</b> 	25,268
3				
5,833	2,385		D 21 COL DE BANE	22,883
4				
7,380	1,547		D 21 LASALLE 4,5 St BONNET DE SALENDRIQUE 1,5 <b>POSTE 2</b> 	21,336
5				




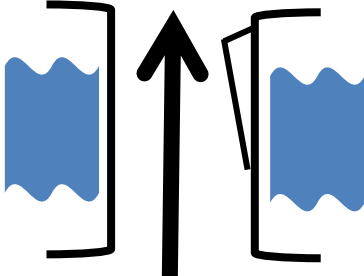


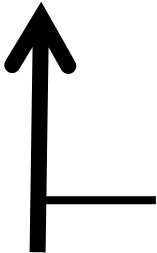
41 ème Rallye National Cigalois				
ETAPE 1		Distance	Moyenne	Temps imparti
SECTION 1-2-3		29,182	38,9	45'
DISTANCE		Directions	Informatlons	Total Degressif
Total	Partiel			
8,708	1,328		D 122 7 MONOBLET POSTE 3 	19,994
6				
9,393	0,685		D122 MONOBLET 6	19,299
7				
12,245	2,852		D185 PAILHES 2 COGNAC 6 POSTE 4 	16,447
8				
13,555	1,310		D 185 PAILHES	15,132
9				
14,006	0,451		D 185 POSTE 5 	14,686
10				







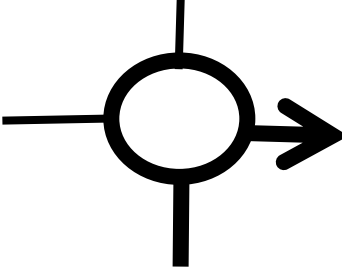
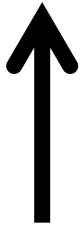





### 41 ème Rallye National Cigalois

ETAPE 1		Distance	Moyenne	Temps imparti
SECTION 1-2-3		29,182	38,9	45'
DISTANCE		Directions	Informatlons	Total Degressif
Total	Partiel			
14,086	0,080		<b>EN RECONNAISSANCE PRUDENCE MERCI</b>	14,606
11				
14,457	0,371		D 185 <b>ARRIVEE ZR - ES 1-4-7</b> 	14,,235
12				
15,010	0,553		D 185 <b>POINT STOP</b> 	13,682
13				
15,200	0,190		FIN DE ZONE CASQUE 	13,492
14				
15				

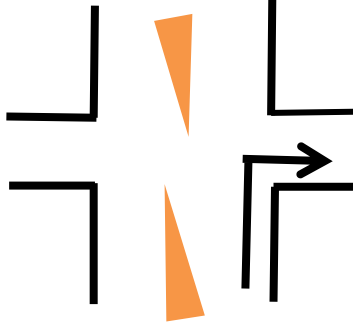





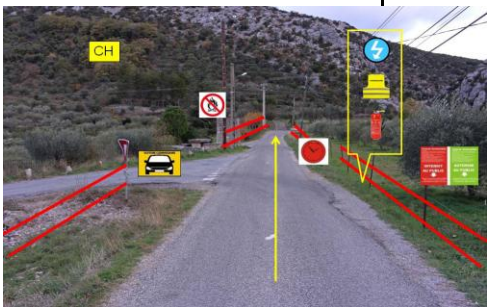

**41 ème Rallye National Cigalois**

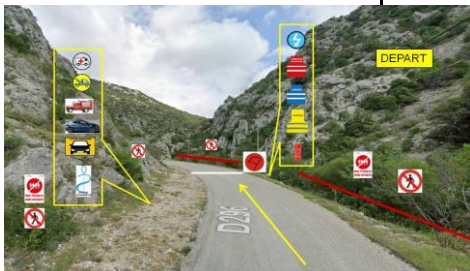

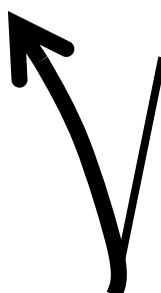
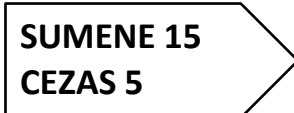




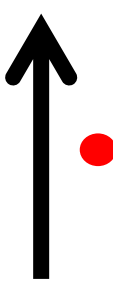
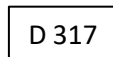

ETAPE 1		Distance	Moyenne	Temps imparti
SECTION 1-2-3		29,182	38,9	45'
DISTANCE		Directions	Informations	Total Degressif
Total	Partiel			
15,886	0,196		D 39 <div style="border: 1px solid black; padding: 2px; display: inline-block; background-color: #ADD8E6;">Col du Rédares</div>  <div style="border: 1px solid black; padding: 2px; display: inline-block; background-color: white;">ST HIPPOLYTE DU FORT 8</div>	13,296
2			D 39  <b>SUIVRE ROUTE PRINCIPALE JUSQU'A L'ENTREE DE St HIPPOLYTE DU FORT</b>	
23,577	7,691		D 39  <div style="border: 1px solid black; padding: 2px; display: inline-block; background-color: #ADD8E6;">ST HIPPOLYTE DU FORT</div>  <div style="border: 2px solid red; border-radius: 50%; width: 40px; height: 40px; display: flex; align-items: center; justify-content: center; margin: 0 auto;"> <span style="font-size: 24px; font-weight: bold;">50</span> </div>	5,605
23,821	0,244		<div style="border: 1px solid black; padding: 2px; display: inline-block; background-color: white;">LE VIDOURLE</div>  <div style="border: 2px solid red; border-radius: 50%; width: 60px; height: 60px; display: flex; align-items: center; justify-content: center; margin: 0 auto;"> <div style="text-align: center; margin-right: 10px;">  </div> <div style="text-align: center;">  </div> </div>	5,361
4			SUIVRE RUE ROGER BROUSSOUX	
5				



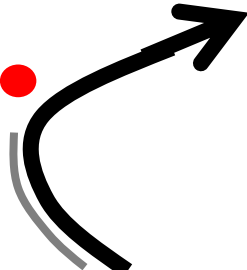

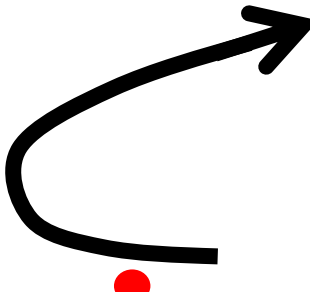





## 41 ème Rallye National Cigalois

ETAPE 1		Distance	Moyenne	Temps impart
SECTION 1-2-3		29,182	38,9	45'
DISTANCE				
Total	Partiel	Directions	Informatlons	Total Degressif
24,113	0,292		D 39 <span style="border: 1px solid black; padding: 2px;">TOUTES DIRECTIONS</span>	5,069
1				
24,201	0,088			4,981
2				
24,374	0,173		D999 <span style="border: 1px solid black; padding: 5px;">14 GANGES 31 LE VIGAN</span> <span style="border: 2px solid red; border-radius: 50%; padding: 10px; font-size: 2em; font-weight: bold;">50</span>	4,808
3				
25,374	1,000		D999 <span style="border: 1px solid black; padding: 5px;"><del>ST HIPPOLYTE DU FORT</del></span> <span style="border: 2px solid red; border-radius: 50%; padding: 10px; font-size: 2em; font-weight: bold;">70</span> 	3,808
4				
			<span style="border: 1px solid black; padding: 5px;">  LE VIGAN GANGES                     </span> <span style="border: 1px solid black; padding: 5px;">                     CEZAS CAMBO  LA CADIERE                     </span> <span style="border: 1px solid black; padding: 5px;">  St BAUZILLE DE PUTOIS MONTOLIEU <i>Grotte des Demoiselles</i> </span>	
5				










**41 ème Rallye National Cigalois**

41 ème Rallye National Cigalois					
ETAPE 1		Distance	Moyenne	Temps imparti	
SECTION 1-2-3		29,182	38,9	45'	
DISTANCE					
Total	Partiel	Directions	Informatlons	Total Degressif	
1	28,228	2,854		D296 	0,954
2	28,286	0,058		D296 LA CADIERE  attention nombreux ralentisseurs vitesse limitée à 30 kmh	0,896
3					
4	29,182	0,896		D296  CH 2-5-8	0,000
5					


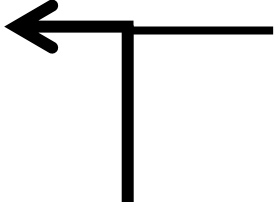

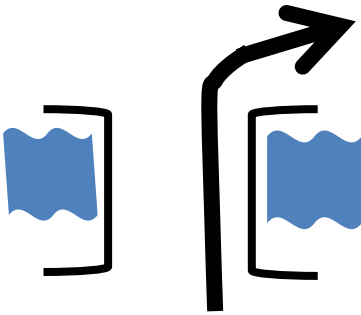





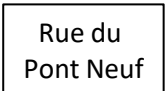
41 ème Rallye National Cigalois				
ETAPE 1		Distance	Moyenne	Temps impartit
SECTION 1-2-3		31,788	38,1	50'
DISTANCE				
Total	Partiel	Directions	Informatlons	Total Degressif
0,000	0,000		D296 <b>DEPART</b> <b>ZR - ES 2 - 5 - 8</b> 	31,548
1				
0,874	0,874		D 317 	30,674
2				
1,655	0,781		D 317 <b>POSTE 1</b> 	29,283
3				
3,557	1,902		D 317 <b>Vedille</b> <b>POSTE 2</b> 	27,991
4				
5,258	1,701		 <b>CEZAS</b> <b>POSTE 3</b> 	26,290
5				

41 ème Rallye National Cigalois				
ETAPE 1		Distance	Moyenne	Temps imparti
SECTION 1-2-3		31,788	38,1	50'
DISTANCE				
Total	Partiel	Directions	Informatlons	Total Degressif
6	7,498	2,240	 <p>D 317</p> <p><b>POSTE 4</b></p> 	24,050
7	9,045	1,547	 <p>D 317</p> <p><b>POSTE 5</b></p> 	22,503
8	10,853	1,808	 <p>D 317</p> <div style="border: 1px solid black; padding: 2px; display: inline-block;">SOUNALOU LE BAS</div> <p><b>POSTE 6</b></p> 	20,695
9	12,206	1,353	 <p>D 317</p> <p><b>POSTE 7</b></p> 	19,342
10	13,216	1,010	 <p>D317</p> <p><b>ARRIVEE</b></p> <p><b>ZR-ES 2-5-8</b></p> 	18,332

**41 ème Rallye National Cigalois**

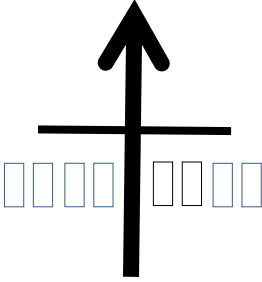

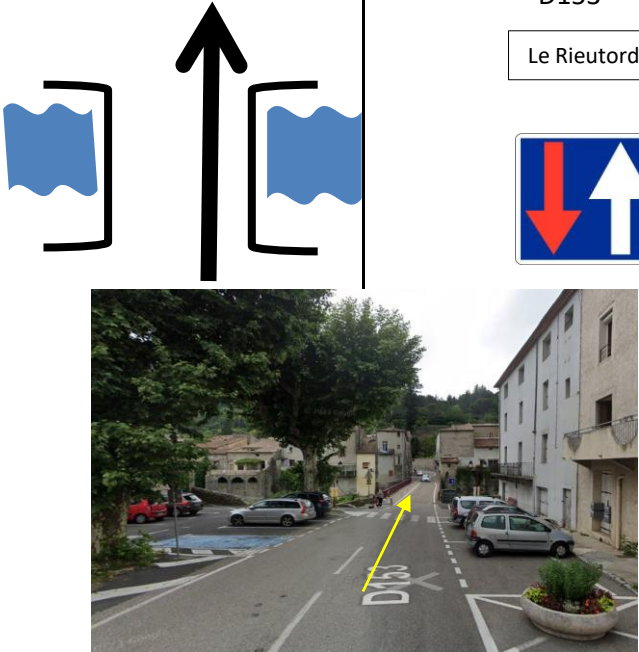

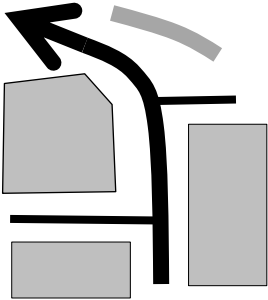

ETAPE 1		Distance	Moyenne	Temps imparti
SECTION 1-2-3		31,788	38,1	50'
DISTANCE				
Total	Partiel	Directions	Informatlons	Total Degressif
13,504	0,288		D317 	18,044
11			D153 0,6 SUMENE FIN DE ZONE CASQUE 	
12			D153  SUIVRE D153	
13			D153  SUMENE	
14			 	
15				

**41 ème Rallye National Cigalois**



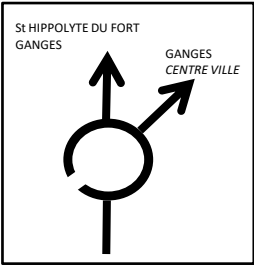

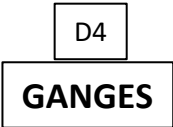

41 ème Rallye National Cigalois					
ETAPE 1		Distance	Moyenne	Temps impart	
SECTION 1-2-3		31,788	38,1	50'	
DISTANCE					
Total	Partiel	Directions	Informatlons	Total Degrassif	
1	14,545	1,041		D153	17,003
2	14,632	0,087		D153 	16,916
3	14,846	0,214		D153  	16,702
4				D153 	
5	15,014	0,168		D153 	16,534






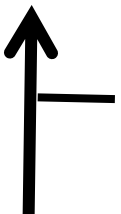


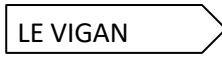

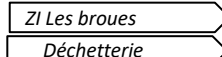
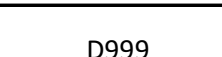
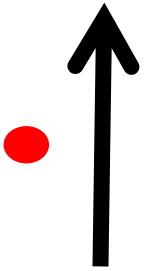


### 41 ème Rallye National Cigalois

41 ème Rallye National Cigalois				
ETAPE 1		Distance	Moyenne	Temps impart
SECTION 1-2-3		31,788	38,1	50'
DISTANCE				
Total	Partiel	Directions	Informatlons	Total Degressif
15,149	0,135		D153  	16,399
15,189	0,040		D153 <div style="border: 1px solid black; padding: 2px; width: fit-content; margin: 5px auto;">Le Rieutord</div> 	
15,273	0,084		D153 <div style="border: 1px solid black; padding: 2px; width: fit-content; margin: 5px auto;">AVENUE DE GANGES</div> <div style="border: 1px solid black; padding: 2px; width: fit-content; margin: 5px auto;">GANGES 6</div>	16,315
15,506	0,233		D11	16,082
4				




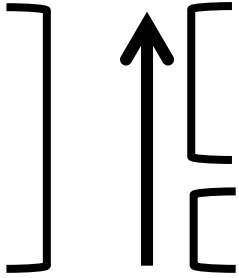
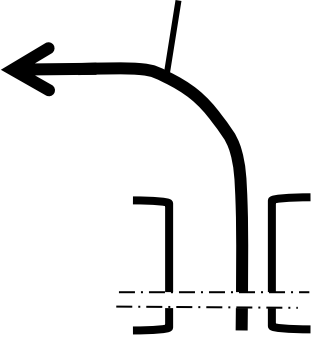

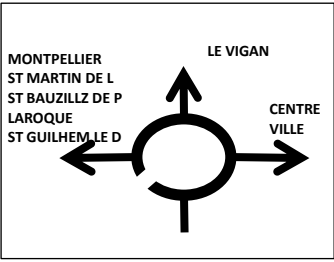
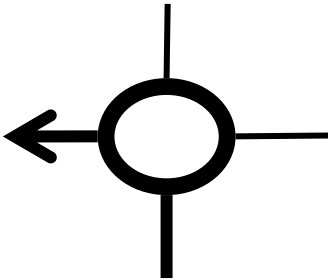
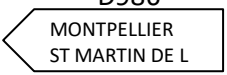
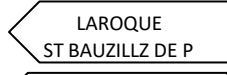


**41 ème Rallye National Cigalois**

ETAPE 1		Distance	Moyenne	Temps imparti
SECTION 1-2-3		31,788	38,1	50'
DISTANCE				
Total	Partiel	Directions	Informatlons	Total Degressif
15,806	0,300	↑	D11  	15,982
1				
		↑	D11  <b>SUIVRE D11</b>	
2				
			D4  Au prochain giratoire suivre St Hippolyte du Fort - Ganges	
3				
		↑	D4  	
4				
19,640	3,834	↑	  	12,148
5				

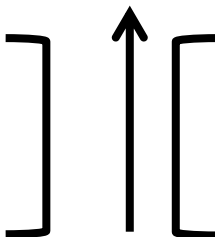



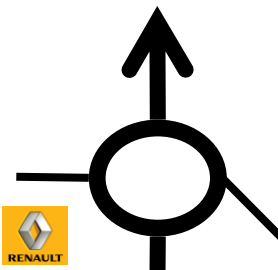


**41 ème Rallye National Cigalois**

ETAPE 1		Distance	Moyenne	Temps imparti
SECTION 1-2-3		31,788	38,1	50'
DISTANCE		Directions	Informatlons	Total Degressif
Total	Partiel			
19,778	0,138		D4 E13  	12,010
20,174	0,396		D4 E13 <div style="background-color: yellow; padding: 5px; border: 1px solid black; text-align: center;"> <b>ATTENTION POUR L'ARRIVEE DE LA 3ème SECTION ALLER PAGE 31</b> </div>	11,614
20,420	0,246		D999     	11,368
20,725	0,305		D999 	
			D999	11,063



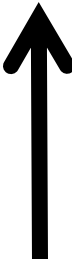


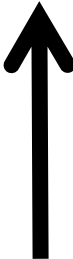


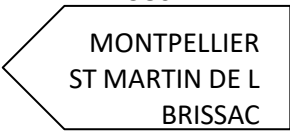

41 ème Rallye National Cigalois







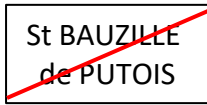

ETAPE 1		Distance	Moyenne	Temps imparti
SECTION 1-2		31,788	38,1	50'
DISTANCE				
Total	Partiel	Directions	Informatlons	Total Degressif
1			D999  	
2	0,683	 STADE	D999	
3	21,608	0,883 	D999	10,180
4			D999 	
5	22,221	0,613 	D986    	9,567

**41 ème Rallye National Cigalois**

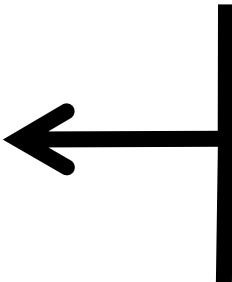


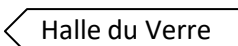



ETAPE 1		Distance	Moyenne	Temps imparti
SECTION 1-2		31,788	38,1	50'
DISTANCE				
Total	Partiel	Directions	Informatlons	Total Degressif
22,461	0,240		<p>D986</p> <p>LAROQUE</p>  	9,327
1			<p>MONTPELLIER ST MARTIN DE L ST BAUZILLZ DE P</p> <p>ST GUILHEM LE D</p>	
23,092	0,631		<p>D986</p> <p>MONTPELLIER ST BAUZILLZ DE P</p>	8,696
2			<p>D986</p> <p>MONTPELLIER ST MARTIN DE L ST BAUZILLZ DE P</p>	8,190
3	23,598	0,506		
4			<p>D986</p> <p>SUIVRE RUE PRICIPALE DE LAROQUE D 986</p>	

**41 ème Rallye National Cigalois**

ETAPE 1		Distance	Moyenne	Temps imparti
SECTION 1-2		31,548	38,1	50'
DISTANCE				
Total	Partiel	Directions	Informatlons	Total Degressif
24,498	0,900		D986 <del>LAROQUE</del> 	7,290
1				
			D986  SUIVRE D 986	
2				
26,698	2,200		D986 St BAUZILLE de PUTOIS 	5,090
3				
			D986  SUIVRE RUE PRINCIPALE AVENUE DU CHEMIN NEUF DIRECTION MONTPELLIER 	
4				
27,898	1,200		D986  	3,890
5				

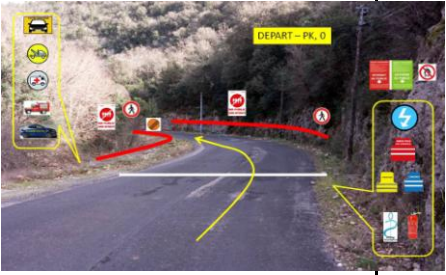

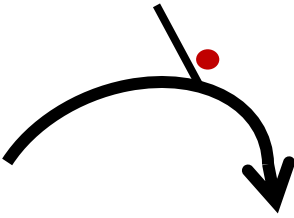

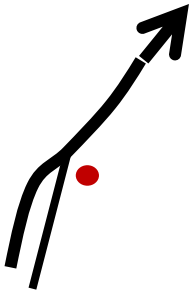



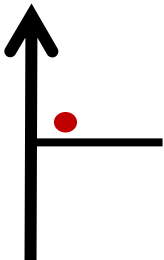

41 ème Rallye National Cigalois				
ETAPE 1		Distance	Moyenne	Temps imparti
SECTION 1-2		31,788	38,1	50'
DISTANCE				
Total	Partiel	Directions	Informatlons	Total Degressif
1			D986  RAPPEL	
2			D986 SUIVRE RUE PRINCIPALE (AVENUE DU CHEMIN NEUF) DIRECTION MONTPELLIER  RAPPEL	
3	28,698 0,800		D986 MONTPELLIER St MARTIN de L St GUILHEM le D Le Ravin des Arcs Chemin des Verriers	3,090
4	28,948 0,250		D986 	2,840
5			D986 CONTINUEZ SUR D986	

**41 ème Rallye National Cigalois**

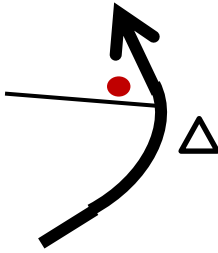


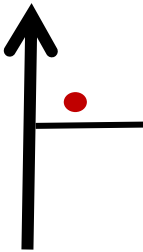

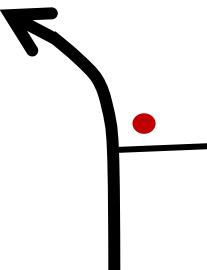

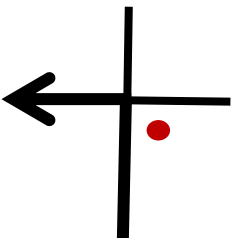

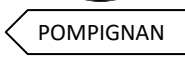
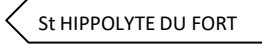
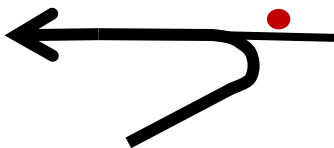

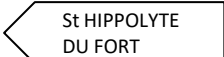

ETAPE 1		Distance	Moyenne	Temps imparti
SECTION 1-2		31,788	38,1	50'
DISTANCE				
Total	Partiel	Directions	Informatlons	Total Degressif
31,148	2,200		D 107E4   	0,640
1				
			D107E4 	
2				
31,788	0,640		D 107E4  <b>CH 3-6</b>	0,000
3				
4				
5				



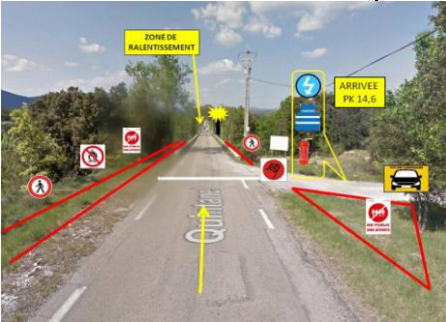

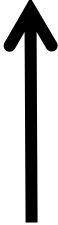




### 41 ème Rallye National Cigalois

ETAPE 1		Distance	Moyenne	Temps imparti
SECTION 1-2		24,604	36,9	40'
DISTANCE		Directions	Informatlons	Total Degressif
Total	Partiel			
0,000	0,000		D 107E4  <b>DEPART</b> ZR - ES 3-6  	24,604
1				
2,202	2,202		D 107E4  POSTE 1 Les Claparédes  	22,402
2				
4,969	2,767		D 107E4  POSTE 2 carrefour D107E4 - D1E6  	19,635
3				
5,663	0,694		<div style="border: 1px solid black; padding: 2px;">D 107E4</div> POSTE 3  	18,941
4				
5,916	0,253		D 107E4  POSTE 3 Bis  	18,688
5				

41 ème Rallye National Cigalois

ETAPE 1		Distance	Moyenne	Temps imparti
SECTION 1-2		24,604	36,9	40'
DISTANCE		Directions	Informatlons	Total Degressif
Total	Partiel			
7,442	1,526		D 107E4 POSTE 4  	17,162
6				
8,820	1,378		D 107E4 POSTE 5  MAS DE BAUME	15,784
7				
10,216	1,396		D 107E4 POSTE 6  MAS AUROUX	14,388
8				
11,594	1,378		D 107E4 POSTE 7   	13,010
9				
12,687	1,093		D 25 POSTE 8   	11,917
10				






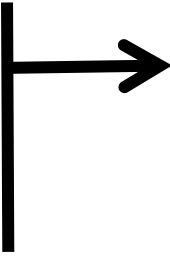
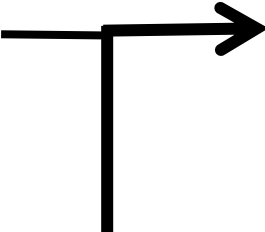
**41 ème Rallye National Cigalois**






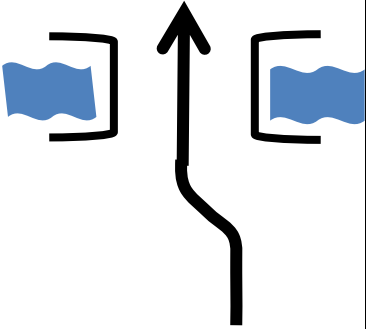



ETAPE 1		Distance	Moyenne	Temps imparti
SECTION 1-2		24,604	36,9	40'
DISTANCE				
Total	Partiel	Directions	Informatlons	Total Degressif
14,402	1,715		D 25 <b>ARRIVEE</b> ZR -ES 3-6 	10,202
11				
			D 25 POMPIGNAN 	
12				
15,399	0,997		D 25 	9,205
13				
			D 25 FIN DE ZONE CASQUE 	
14				
15				

### 41 ème Rallye National Cigalois

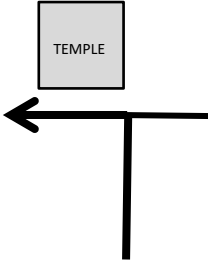
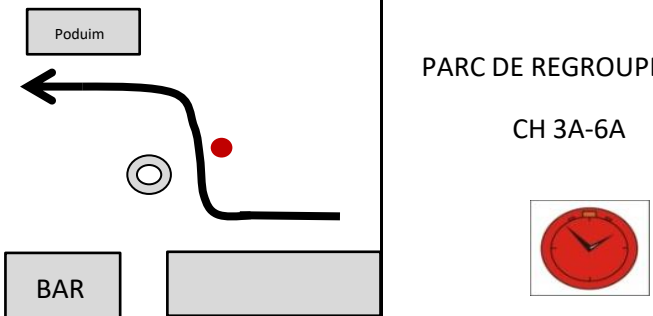
ETAPE 1		Distance	Moyenne	Temps impart
SECTION 1-2		24,604	36,9	40'
DISTANCE				
Total	Partiel	Directions	Informatlons	Total Degressif
15,695	0,296		D 25  	8,909
15,755	0,060		D 25 suivre rue principale  	8,849
			D 25 suivre rue principale 	
16,177	0,422		D 25  	8,427
16,418	0,241		D 25  	8,186
5				

**41 ème Rallye National Cigalois**



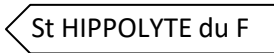
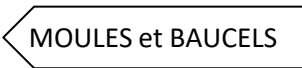
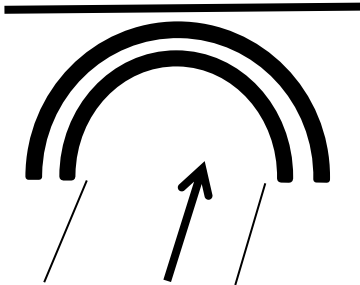



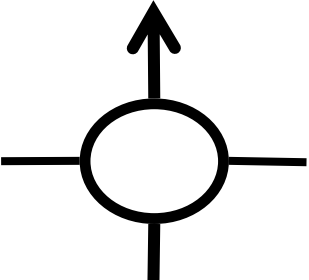

ETAPE 1		Distance	Moyenne	Temps imparti
SECTION 1-2		24,604	36,9	40'
DISTANCE				
Total	Partiel	Directions	Informatlons	Total Degressif
1			D 25  Suivre D25 sur 8 Km	
2	22,998	6,580	 <div style="border: 1px solid black; padding: 2px; display: inline-block;">D 25</div> <div style="border: 1px solid black; padding: 2px; display: inline-block;">St HIPPOLYTE du FORT</div>  	1,606
3			D 25	
4	23,538	0,540		D 25B  1,066
5	23,688	0,150		D 999  0,916

41 ème Rallye National Cigalois				
ETAPE 1		Distance	Moyenne	Temps impart
SECTION 1-2		24,604	36,9	40'
DISTANCE				
Total	Partiel	Directions	Informatlons	Total Degressif
1			D 999 	
23,748	0,060		D 999 GANGES LE VIGAN LASALLE CENTRE VILLE	0,856
24,048	0,300		D 999 	0,556
24,318	0,270		D 999 L'Argentesse 	0,286
24,382	0,064		Rue du Fort 	0,222
5				

**41 ème Rallye National Cigalois**


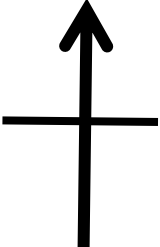


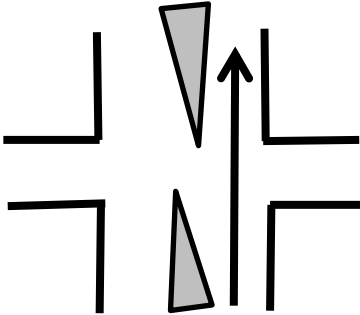
41 ème Rallye National Cigalois				
ETAPE 1		Distance	Moyenne	Temps impart
SECTION 1-2		24,604	36,9	40'
DISTANCE				
Total	Partiel	Directions	Informatlons	Total Degressif
1	24,504	0,122	 <p align="center">Bd DU TEMPLE</p>	0,100
2	24,604	0,100	 <p align="center">PARC DE REGROUPEMENT CH 3A-6A</p>	0,000
3	<div style="background-color: yellow; border: 1px solid black; padding: 10px;"> <p align="center"><b>POUR 2ème et 3ème SECTION REPRENDRE PAGE 3 DESSIN 2</b></p> </div>			
4				
5				

41 ème Rallye National Cigalois

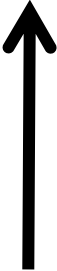

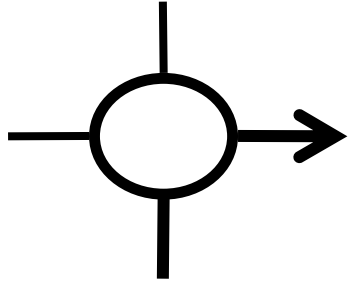
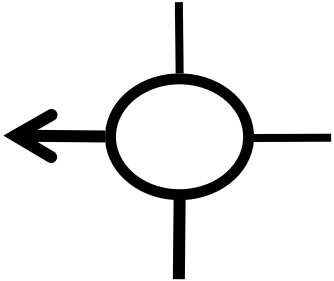
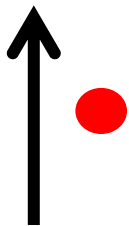



ETAPE 1		Distance	Moyenne	Temps imparti	
SECTION 3		32,487	39	50'	
DISTANCE					
Total	Partiel	Directions	Informatlons	Total Degressif	
1		<div style="border: 1px solid black; background-color: yellow; padding: 5px; display: inline-block;"> <b>ARRIVEE 3ème SECTION</b>  <b>suite dessin 3 page 18</b> </div>			
	20,420 0		D 999   	12,247	
2			D 999	11,612	
3	0,635	0,635			
4	1,066	0,431	 D 999 <div style="border: 1px solid blue; padding: 2px; display: inline-block;">                         MOULES                          et BAUCELS                     </div> 	11,181	
5	1,677	0,611	D 999   	10,57	



**41 ème Rallye National Cigalois**

ETAPE 1		Distance	Moyenne	Temps imparti
SECTION 3		32,487	39	50'
DISTANCE				
Total	Partiel	Directions	Informatlons	Total Degressif
1			<div style="border: 1px solid black; padding: 2px;">D 999</div> <div style="border: 1px solid blue; padding: 5px; display: inline-block; text-align: center;"> <del>MOULES et BAUCELS</del> </div>	
2	3,388 / 1,711		D 999 <div style="border: 1px solid black; padding: 2px; display: inline-block; margin: 5px;">NIMES</div> <div style="border: 1px solid black; padding: 2px; display: inline-block; margin: 5px;">St HIPPOLYTE du FORT</div>	8,859
3			D 999  SUIVRE D999 DIRECTION St HIPPOLYTE du FORT	
4	6,805 / 3,417		D 999  <div style="background-color: yellow; border: 1px solid black; padding: 5px; display: inline-block;"> <b>CONTRÔLE RADAR FIXE 80 kmh</b> </div>	5,442
5	7,903 / 1,098		D 999  <div style="border: 1px solid black; padding: 2px; display: inline-block; margin: 5px;">NIMES St HIPPOLYTE du</div>  <div style="border: 2px solid red; border-radius: 50%; width: 30px; height: 30px; display: flex; align-items: center; justify-content: center; margin: 5px;"> <span style="color: white; font-weight: bold; font-size: 1.2em;">70</span> </div>	4,344

**41 ème Rallye National Cigalois**

ETAPE 1		Distance	Moyenne	Temps imparti
SECTION 3		32,487	39	50'
DISTANCE				
Total	Partiel	Directions	Informatlons	Total Degressif
1			<div style="border: 1px solid black; padding: 2px; width: fit-content; margin: 0 auto;">D 999</div> <div style="border: 1px solid blue; padding: 2px; width: fit-content; margin: 5px auto;">St HIPPOLYTE du FORT</div> <div style="text-align: center; margin: 10px 0;"></div>	
11,150	3,847		D 999 Bd des Remparts <div style="border: 1px solid black; padding: 2px; width: fit-content; margin: 5px auto; display: inline-block;"> <span style="background-color: blue; color: white; padding: 0 5px;">MONOBLET</span>  <span style="padding: 0 5px;">ALES</span> </div> <div style="border: 1px solid black; padding: 2px; width: fit-content; margin: 5px auto; display: inline-block;"> <span style="padding: 0 5px;">ALES</span>  <span style="padding: 0 5px;">ANDUZE</span> </div> <div style="border: 1px solid black; padding: 2px; width: fit-content; margin: 5px auto; display: inline-block;"> <span style="padding: 0 5px;">SAUVE</span>  <span style="padding: 0 5px;">NIMES</span> </div>	0,497
12,138	0,388		D 999 Rue du Fort <div style="border: 1px solid black; padding: 2px; width: fit-content; margin: 5px auto; display: inline-block;"> <span style="padding: 0 5px;">Centre ville</span>  <span style="padding: 0 5px;">Hotel de Ville</span>  <span style="padding: 0 5px;">Ecoles</span>  <span style="padding: 0 5px;">Jallatte</span>  <span style="padding: 0 5px;">Temple</span>  <span style="padding: 0 5px;">Gymnase</span> </div>	0,109
12,247	0,109		Rue du Fort <b>CH 8A</b>  <div style="background-color: yellow; padding: 2px; width: fit-content; margin: 5px auto;">pointage en avance autorisé</div>	0,000
5	0,150	 <div style="border: 1px solid gray; padding: 2px; width: fit-content; margin: 5px auto; display: inline-block;">Temple</div> 	Bd du Temple <div style="background-color: yellow; padding: 5px; width: fit-content; margin: 10px auto;"> <b>PODIUM</b>  <b>REMISE DES PRIX</b> </div>	

**41 ème Rallye National Cigalois**

<b>41 ème Rallye National Cigalois</b>				
<b>ETAPE 1</b>		Distance	Moyenne	Temps imparti
<b>SECTION</b>				
<b>DISTANCE</b>				
Total	Partiel	Directions	Informatlons	Total Degressif

**41 ème Rallye National Cigalois**

<b>ETAPE 1</b>		Distance	Moyenne	Temps imparti
<b>SECTION</b>				
<b>DISTANCE</b>				
Total	Partiel	Directions	Informatlons	Total Degressif