

CHAMPIONNAT LIGUE OCCITANIE-MEDITERRANÉE

www.asacigaloise.fr




SAINT-HIPPOLYTE-DU-FORT

13/14 DÉCEMBRE 2024

41<sup>ème</sup> RALLYE national

# CIGALOIS



## ROAD BOOK VHC

9<sup>ème</sup> RALLYE VHC



4<sup>ème</sup> RALLYE VHRS



2<sup>ème</sup> RALLYE VMRS



Approved 2024 0033 0008

# TIMING

## 41ème Rallye National Cigalois VHC

ITINERAIRE et CONTROLES (Les horaires sont à titre indicatif)

Coupe de France des Rallye Coef 3

ITINERAIRE et CONTROLES



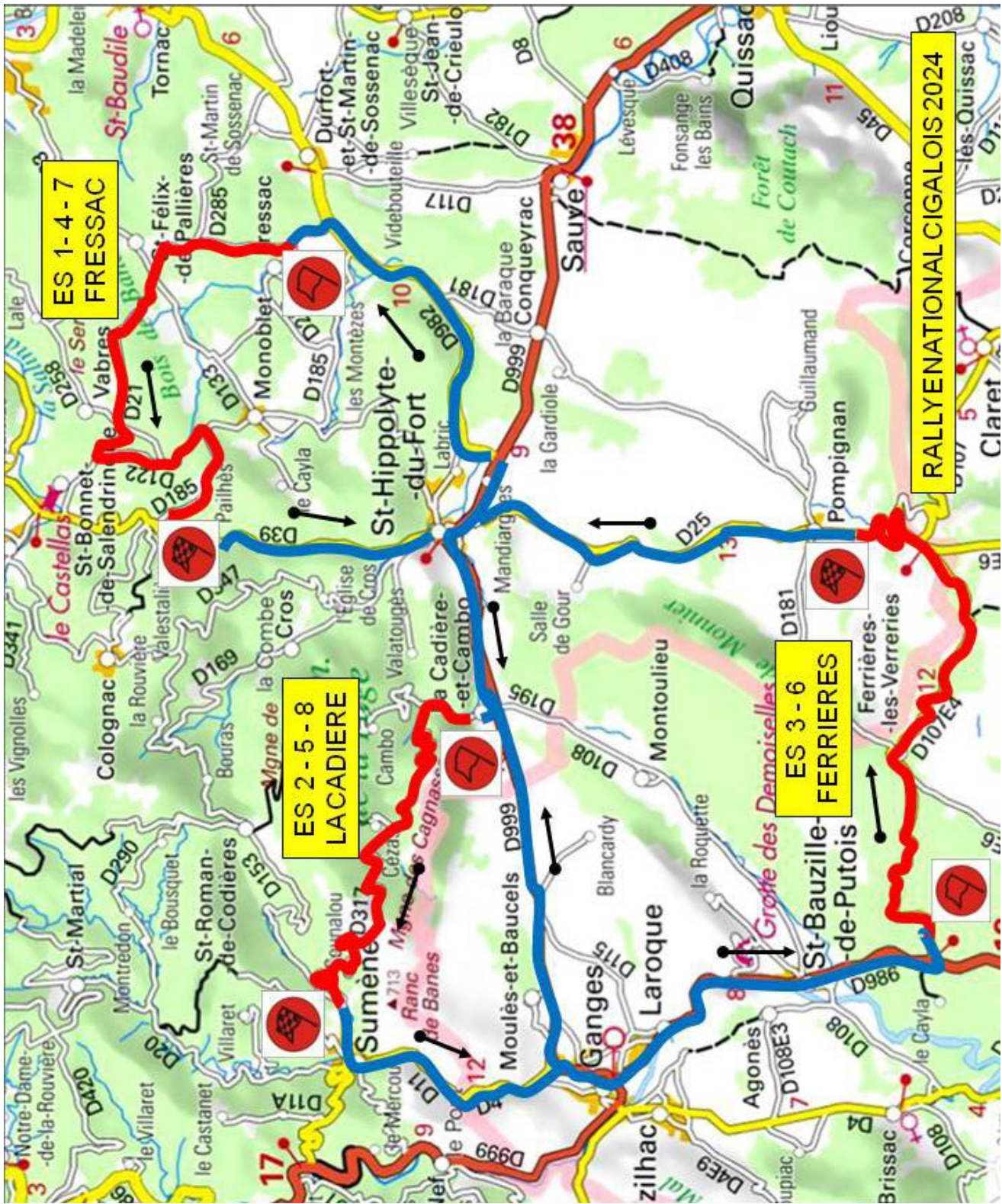
Lever du soleil à 08 h 12

Etape 1

Samedi 14 Décembre 2024

CH	Lieux	ES	Liaison	Total	T.I.	1ère voit
ES		Distance	Distance	DISTANCE		
	<b>Départ Etape 1</b>					
CH0	Parc Fermé le Pradet St Hippolyte du Fort					
CH 0	Sortie parc / Entrée Assistance					08:14:00
	Assistance St Hippolyte Du Fort	0,000	0,000	0,000	0:20	
CH 0A	Sortie Assistance		2,200	<b>2,200</b>	0:20	08:34:00
<b>RZ</b>	Refuel	0,000	0,000	0,000		
<b>1</b>	Prochain refuel	42,550	52,500	<b>95,050</b>		
CH1	510 m après .....		8,150	8,150	0:15	08:49:00
<b>ES 1</b>	<b>Fressac - Pailhes</b>	<b>14,550</b>			<b>0:03</b>	<b>08:52:00</b>
CH 2	70 m après .....		14,150	28,700	0:45	09:37:00
<b>ES 2</b>	<b>Cadiere - Sumene</b>	<b>13,400</b>			<b>0:03</b>	<b>09:40:00</b>
CH 3	250 m après .....		18,200	31,600	0:50	10:30:00
<b>ES 3</b>	<b>Brissac - Pompignan</b>	<b>14,600</b>			<b>0:03</b>	<b>10:33:00</b>
CH 3A	Regroup In -Le Pradet St Hippolyte du Fort		12,000	26,600	0:40	11:13:00
	<b>REGROUPEMENT ZONE TECHNIQUE Le Pradet St Hippolyte du Fort</b>					
CH 3B	Regroup Out - Le Pradet St Hippolyte du Fort			<b>2,200</b>	1:00	12:13:00
	Assistance St Hippolyte Du Fort	0,000	0,000	0,000	0:30	
CH 3C	Service Out -Le Pradet St Hippolyte du Fort		22,000	0,000	0:30	12:43:00
<b>RZ</b>	Refuel	0,000	0,000	0,000		
<b>2</b>	Prochain refuel	42,550	52,500	<b>95,050</b>		
CH 4	510 m après .....		8,150	8,150	0:15	12:58:00
<b>ES 4</b>	<b>Fressac - Pailhes</b>	<b>14,550</b>			<b>0:03</b>	<b>13:01:00</b>
CH 5	70 m après .....		14,150	28,700	0:45	13:46:00
<b>ES 5</b>	<b>Cadiere - Sumene</b>	<b>13,400</b>			<b>0:03</b>	<b>13:49:00</b>
CH 6	250 m après .....		18,200	31,600	0:50	14:39:00
<b>ES 6</b>	<b>Brissac - Pompignan</b>	<b>14,600</b>			<b>0:03</b>	<b>14:42:00</b>
CH 6A	Regroup In - Le Pradet St Hippolyte du Fort		12,000	26,600	0:40	15:22:00
	<b>REGROUPEMENT ZONE TECHNIQUE Le Pradet St Hippolyte du Fort</b>					
CH 6B	Regroup Out - Service In Le Pradet St Hippolyte du Fort			<b>2,200</b>	1:00	16:22:00
	Assistance St Hippolyte Du Fort	0,000	0,000	0,000	0:30	
CH 6C	Service Out - (préciser endroit)		22,000	0,000	0:30	16:52:00
<b>RZ</b>	Refuel	0,000	0,000	0,000		
<b>2</b>	Prochain refuel	27,950	41,900	<b>69,850</b>		
CH 7	510 m après .....		8,150	8,150	0:15	17:07:00
<b>ES 7</b>	<b>Fressac - Pailhes</b>	<b>14,550</b>			<b>0:03</b>	<b>17:10:00</b>
CH 8	70 m après .....		14,150	28,700	0:50	18:00:00
<b>ES 8</b>	<b>Cadiere - Sumene</b>	<b>13,400</b>			<b>0:03</b>	<b>18:03:00</b>
CH 8A	Podium - Le Pradet St Hippolyte du Fort		19,600		0:50	18:53:00
	Parc Fermé Le Pradet St Hippolyte du Fort			33,000		18:53:00
	<b>Total Etape 1</b>	<b>113,050</b>	<b>190,900</b>	<b>266,550</b>	<b>Coucher du soleil à 17 h 07</b>	
					25 novembre 2024	13:55:28















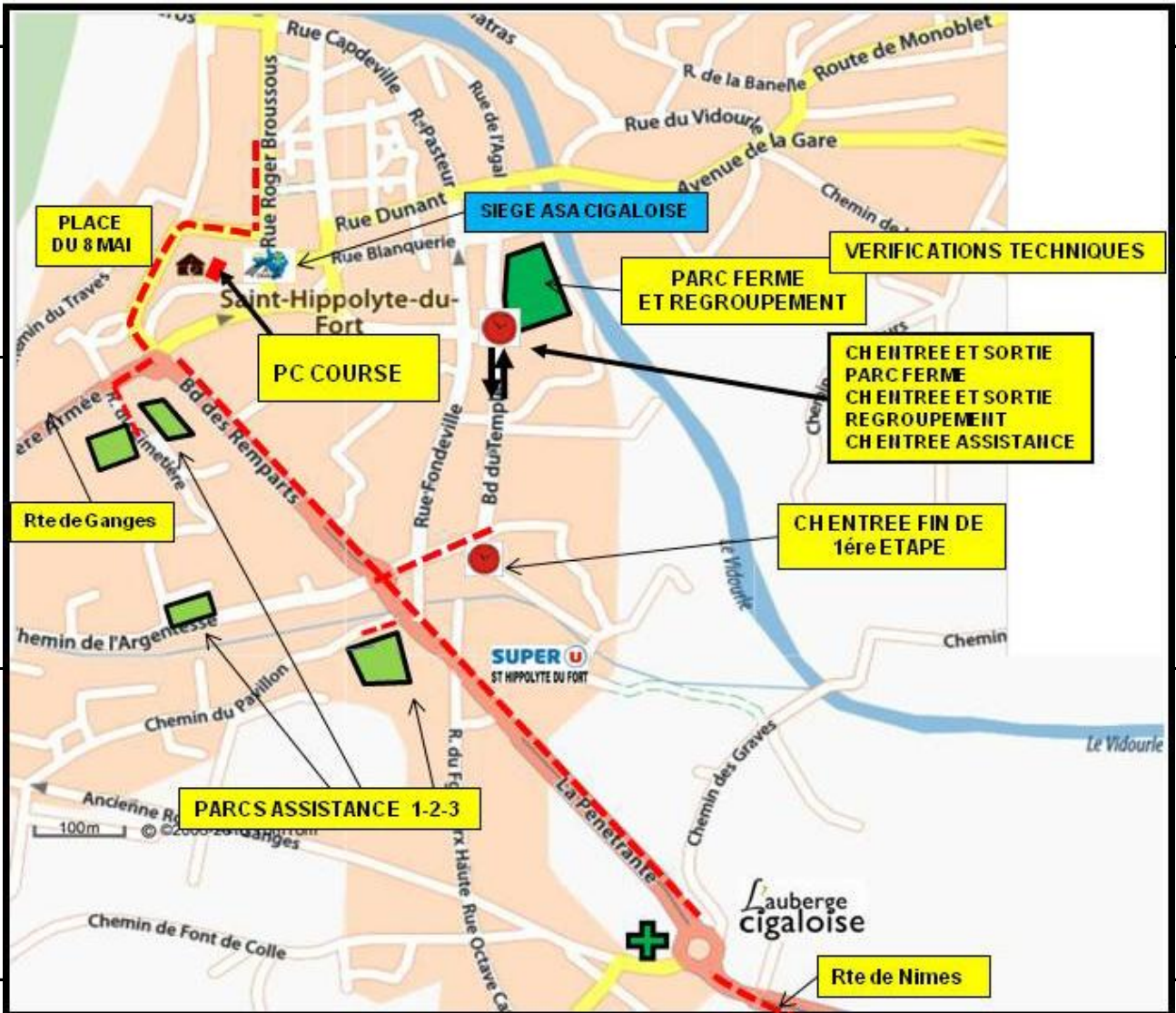




## 41 ème Rallye National Cigalois

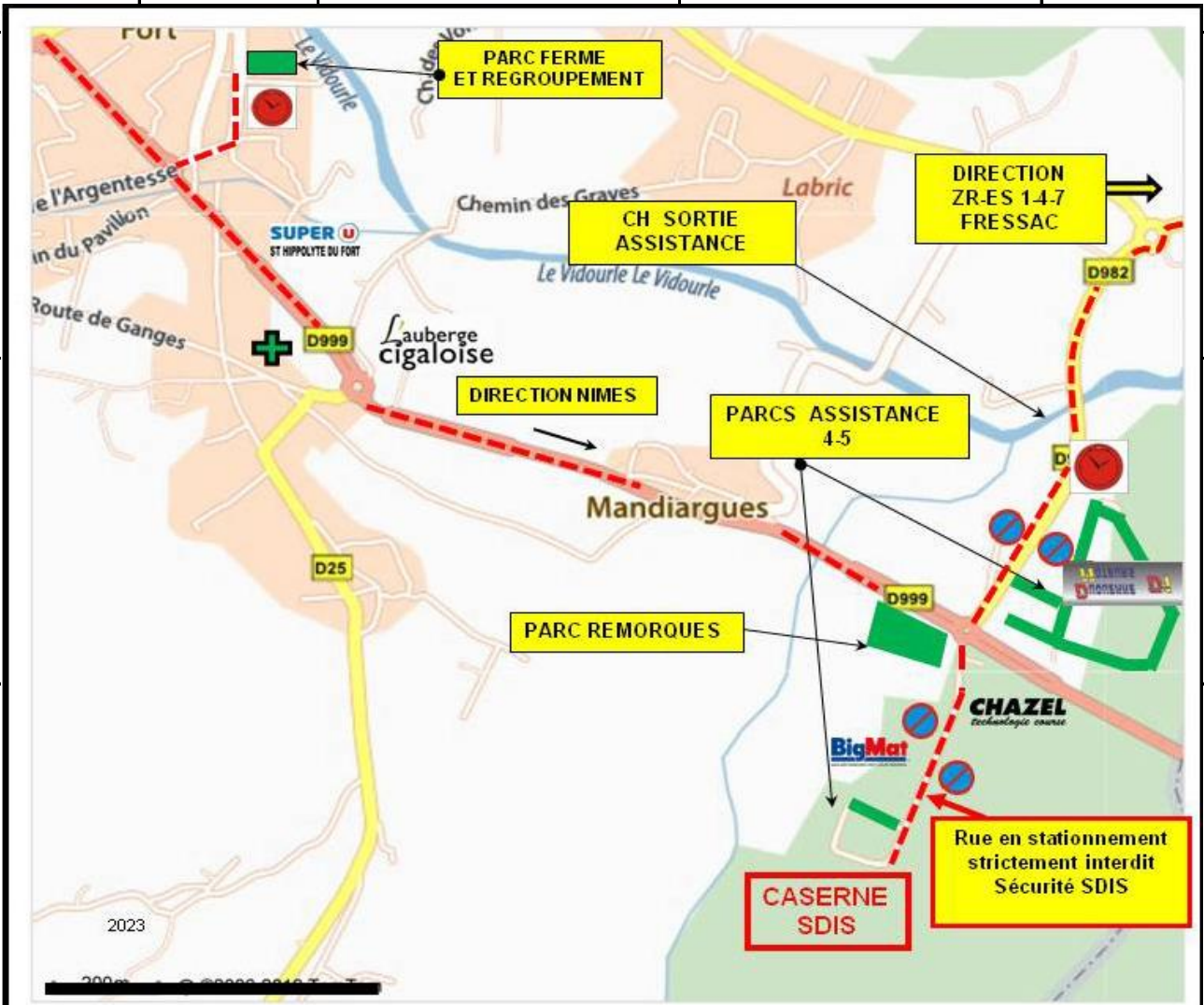
<b>ETAPE 1</b>		Distance	Moyenne	Temps impart
<b>SECTION 1-2-3</b>				

DISTANCE		Directions	Informatlons	Total Degressif
Total	Partiel			

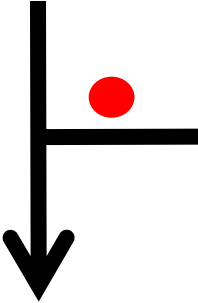

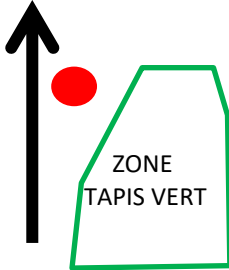


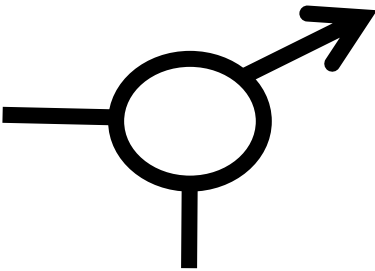



## 41 ème Rallye National Cigalois

<b>ETAPE 1</b>		Distance	Moyenne	Temps imparti
<b>SECTION 1-2-3</b>				
<b>DISTANCE</b>				
Total	Partiel	Directions	Informatlons	Total Degressif



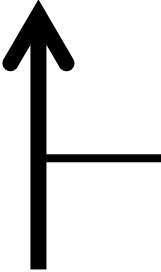
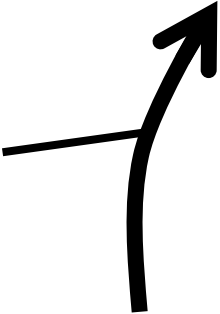





41 ème Rallye National Cigalois				
ETAPE 1		Distance	Moyenne	Temps imparti
SECTION 1-2-3		8,431	33,7	15'
DISTANCE				
Total	Partiel	Directions	Informatlons	Total Degressif
1	<p style="text-align: center;"><b>ATTENTION AMIS PILOTES RESPECTEZ SCRUPULEUSEMENT LE CODE DE LA ROUTE ET LES LIMITATIONS DE VITESSES HORS ET DANS LES AGGLOMERATIONS</b></p> <p style="text-align: center;"><b>VITESSE MAXI EN RECONNAISSANCES SUR LES SECTEURS CHRONOMETRES 60 Kmh</b></p> <p style="text-align: center;">Voir article 6.2P Réglementation FFSA 2024 et Règlement particulier du rallye nationall Cigalois 2024</p> <p style="text-align: center;"><b>MERCI</b></p>			
0,000	0,000		<p><b>SORTIE PARC FERME ET REGROUPEMENT ENTREE ASSISTANCE CH 0-3B-6B</b></p> 	
2	0,000		<p>D 982</p> <p><b>SORTIE ASSISTANCE CH 0A-3C-6C</b></p> 	8,431
3			<p>SUIVRE D 982</p>	
4	0,528		<p>D 982</p> 	7,903
5				



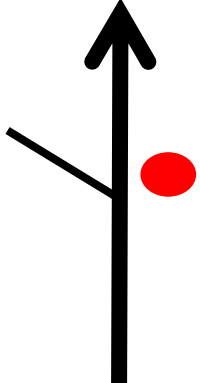
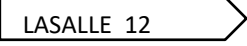
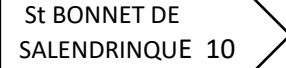
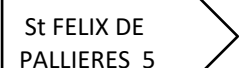



**41 ème Rallye National Cigalois**

ETAPE 1		Distance	Moyenne	Temps imparti
SECTION 1-2-3		8,431	33,7	15'
DISTANCE				
Total	Partiel	Directions	Informatlons	Total Degressif
1,201	0,673		D 982	7,230
1			<b>SUIVRE ROUTE PRINCIPALE D 982</b>	
3,986	2,785		D 982 DURFORT 4,5 ANDUZE 17 ALES 30	4,445
3			D 982 2 DURFORT 14 ANDUZE 27 ALES	2,228
6,203	2,217		D 21 13 LASALLE 11 St BONNET DE SALENDRINQUE 6 St FELIX DE PALLIERES 1 FRESSAC	1,315
7,116	0,913			5




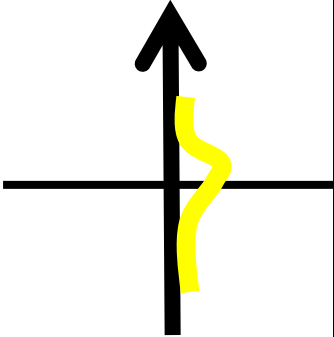


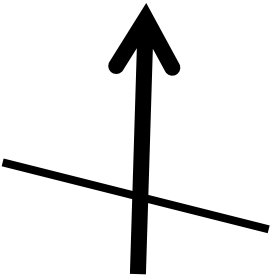



**41 ème Rallye National Cigalois**

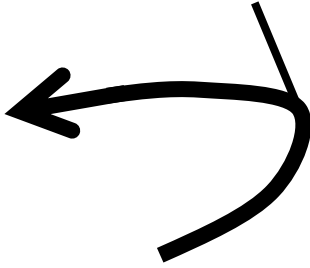







41 ème Rallye National Cigalois				
ETAPE 1		Distance	Moyenne	Temps impart
SECTION 1-2-3		8,431	33,7	15'
DISTANCE				
Total	Partiel	Directions	Informatlons	Total Degressif
1			SUIVRE D 21	
2	0,945		 <b>MERCI DE SERRER A DROITE</b>	0,370
3	0,370		D 21     D 21 <b>CH 1-4-7</b> 	0,000
4				









## 41 ème Rallye National Cigalois

ETAPE 1		Distance	Moyenne	Temps impart
SECTION 1-2-3		29,182	38,9	45'
DISTANCE		Directions	Informatlons	Total Degressif
Total	Partiel			
0,000	0,000		D 21 <b>DEPART</b> <b>ZR - ES 1 - 4 - 7</b> 	28,716
1				
1,986	1,986		D 21 LASALLE 11 St BONNET DE SALENDRIQUE 9 St FELIX DE PALLIERES 3	26,730
2				
3,448	1,462		D 21 LASALLE 10 St BONNET DE SALENDRIQUE 8 VABRES 5 <b>POSTE 1</b> <b>CHICANE</b> 	25,268
3				
5,833	2,385		D 21 COL DE BANE	22,883
4				
7,380	1,547		D 21 LASALLE 4,5 St BONNET DE SALENDRIQUE 1,5 <b>POSTE 2</b> 	21,336
5				






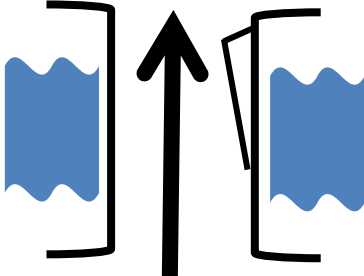
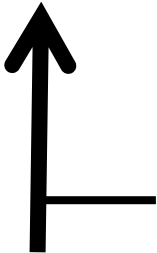
41 ème Rallye National Cigalois				
ETAPE 1		Distance	Moyenne	Temps imparti
SECTION 1-2-3		29,182	38,9	45'
DISTANCE				
Total	Partiel	Directions	Informatlons	Total Degressif
8,708	1,328		D 122 7 MONOBLET POSTE 3 	19,994
6				
9,393	0,685		D122 MONOBLET 6	19,299
7				
12,245	2,852		D185 PAILHES 2 COGNAC 6 POSTE 4 	16,447
8				
13,555	1,310		D 185 PAILHES	15,132
9				
14,006	0,451		D 185 POSTE 5 	14,686
10				







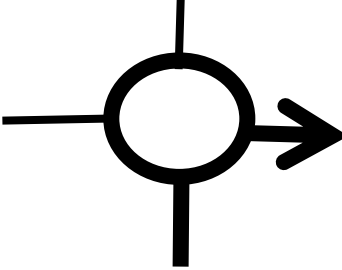
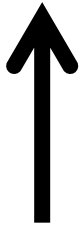


41 ème Rallye National Cigalois				
ETAPE 1		Distance	Moyenne	Temps imparti
SECTION 1-2-3		29,182	38,9	45'
DISTANCE				
Total	Partiel	Directions	Informatlons	Total Degressif
11	14,086	0,080	 <b>EN RECONNAISSANCE PRUDENCE MERCI</b>	14,606
12	14,457	0,371	 D 185 <b>ARRIVEE ZR - ES 1-4-7</b> 	14,,235
13	15,010	0,553	 D 185 <b>POINT STOP</b> 	13,682
14	15,200	0,190	 FIN DE ZONE CASQUE 	13,492
15				



**41 ème Rallye National Cigalois**

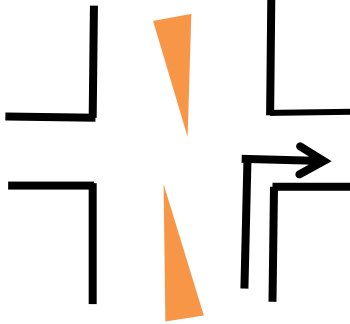




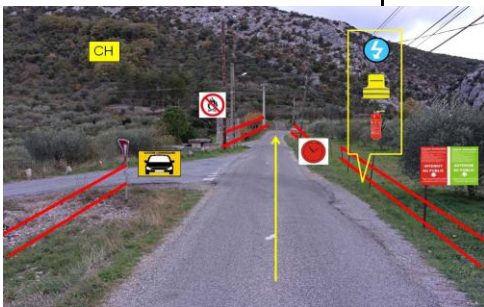

ETAPE 1		Distance	Moyenne	Temps imparti
SECTION 1-2-3		29,182	38,9	45'
DISTANCE		Directions	Informations	Total Degressif
Total	Partiel			
15,886	0,196		D 39 <div style="border: 1px solid black; padding: 2px; display: inline-block; background-color: #ADD8E6;">Col du Rédares</div>  <div style="border: 1px solid black; padding: 2px; display: inline-block; background-color: white;">ST HIPPOLYTE DU FORT 8</div>	13,296
2			D 39  <b>SUIVRE ROUTE PRINCIPALE JUSQU'A L'ENTREE DE St HIPPOLYTE DU FORT</b>	
23,577	7,691		D 39  <div style="border: 1px solid black; padding: 2px; display: inline-block; background-color: #ADD8E6;">ST HIPPOLYTE DU FORT</div>  <div style="border: 2px solid red; border-radius: 50%; width: 60px; height: 60px; display: flex; align-items: center; justify-content: center; margin: 0 auto;"> <div style="font-size: 24px; font-weight: bold; color: black;">50</div> </div>	5,605
23,821	0,244		<div style="border: 1px solid black; padding: 2px; display: inline-block; background-color: white;">LE VIDOURLE</div>  <div style="border: 2px solid red; border-radius: 50%; width: 80px; height: 80px; display: flex; align-items: center; justify-content: center; margin: 0 auto;"> <div style="font-size: 24px; font-weight: bold; color: black;">↓</div> <div style="font-size: 24px; font-weight: bold; color: red;">↑</div> </div>	5,361
4			SUIVRE RUE ROGER BROUSSOUX	
5				

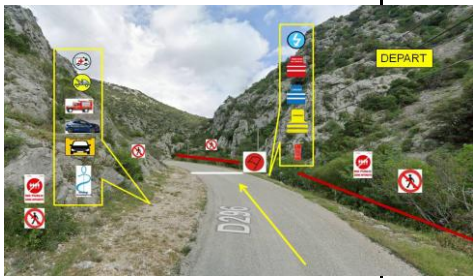

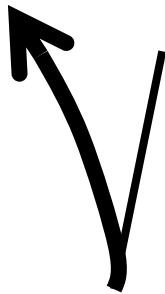
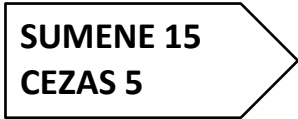




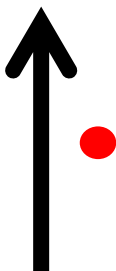
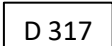

## 41 ème Rallye National Cigalois

ETAPE 1		Distance	Moyenne	Temps impart
SECTION 1-2-3		29,182	38,9	45'
DISTANCE				
Total	Partiel	Directions	Informatlons	Total Degressif
24,113	0,292		D 39 <span style="border: 1px solid black; padding: 2px;">TOUTES DIRECTIONS</span>	5,069
1				
24,201	0,088			4,981
2				
24,374	0,173		D999 <span style="border: 1px solid black; padding: 5px;">14 GANGES 31 LE VIGAN</span> <span style="border: 2px solid red; border-radius: 50%; padding: 10px; font-size: 2em; font-weight: bold;">50</span>	4,808
3				
25,374	1,000		D999 <span style="border: 1px solid black; padding: 2px;"><del>ST HIPPOLYTE DU FORT</del></span> <span style="border: 2px solid red; border-radius: 50%; padding: 10px; font-size: 2em; font-weight: bold;">70</span> 	3,808
4				
5			<span style="border: 1px solid black; padding: 5px;">  LE VIGAN GANGES                     </span> <span style="border: 1px solid black; padding: 5px;">                     CEZAS CAMBO   LA CADIERE                     </span> <span style="border: 1px solid black; padding: 5px;">  St BAUZILLE DE PUTOIS MONTOLIEU <i>Grotte des Demoiselles</i> </span>	



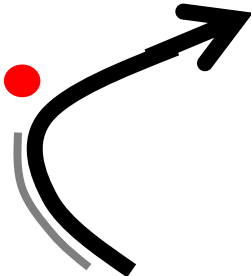

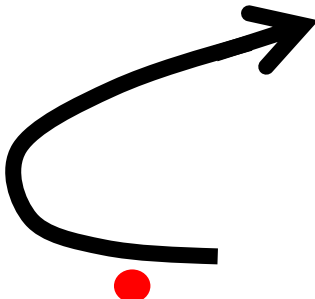

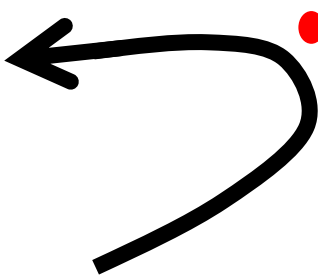





**41 ème Rallye National Cigalois**







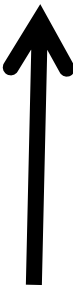


41 ème Rallye National Cigalois				
ETAPE 1		Distance	Moyenne	Temps imparti
SECTION 1-2-3		29,182	38,9	45'
DISTANCE				
Total	Partiel	Directions	Informatlons	Total Degressif
1	28,228	2,854	 <p>D296</p> <div style="border: 1px solid black; padding: 5px; display: inline-block;">                     CEZAS CAMBO LA CADIERE                 </div>	0,954
2	28,286	0,058	 <p>D296</p> <p>LA CADIERE</p>  <p>attention nombreux ralentisseurs vitesse limitée à 30 kmh</p>	0,896
3			 	
4	29,182	0,896	 <p>D296</p>  <p>CH 2-5-8</p>	0,000
5				

41 ème Rallye National Cigalois				
ETAPE 1		Distance	Moyenne	Temps imparti
SECTION 1-2-3		31,788	38,1	50'
DISTANCE				
Total	Partiel	Directions	Informatlons	Total Degressif
0,000	0,000		D296 <b>DEPART</b> <b>ZR - ES 2 - 5 - 8</b> 	31,548
1				
0,874	0,874		D 317 	30,674
2				
1,655	0,781		D 317 <b>POSTE 1</b> 	29,283
3				
3,557	1,902		D 317 <b>Vedille</b> <b>POSTE 2</b> 	27,991
4				
5,258	1,701		 <b>POSTE 3</b> 	26,290
5				




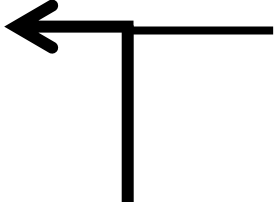

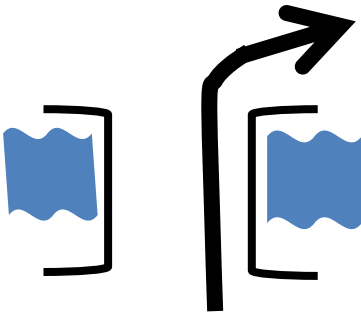





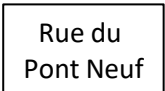
41 ème Rallye National Cigalois				
ETAPE 1		Distance	Moyenne	Temps imparti
SECTION 1-2-3		31,788	38,1	50'
DISTANCE				
Total	Partiel	Directions	Informatlons	Total Degressif
6	7,498	2,240	 <p>D 317</p> <p><b>POSTE 4</b></p> 	24,050
7	9,045	1,547	 <p>D 317</p> <p><b>POSTE 5</b></p> 	22,503
8	10,853	1,808	 <p>D 317</p> <div style="border: 1px solid black; padding: 2px; display: inline-block;">SOUNALOU LE BAS</div> <p><b>POSTE 6</b></p> 	20,695
9	12,206	1,353	 <p>D 317</p> <p><b>POSTE 7</b></p> 	19,342
10	13,216	1,010	 <p>ARRIVEE PK 13.400</p> <p>D317</p> <p><b>ARRIVEE</b></p> <p><b>ZR-ES 2-5-8</b></p> 	18,332

**41 ème Rallye National Cigalois**


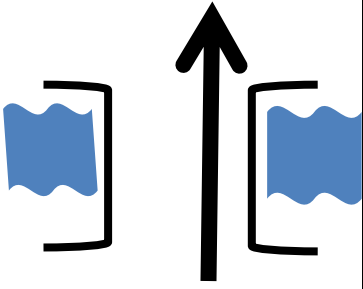


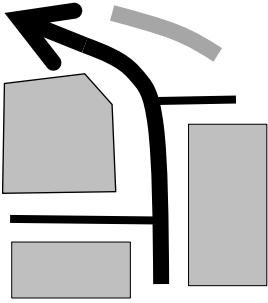

ETAPE 1		Distance	Moyenne	Temps imparti
SECTION 1-2-3		31,788	38,1	50'
DISTANCE				
Total	Partiel	Directions	Informatlons	Total Degressif
13,504	0,288		D317 	18,044
11			D153 0,6 SUMENE FIN DE ZONE CASQUE 	
12			D153  SUIVRE D153	
13			D153  SUMENE	
14			 	
15				



## 41 ème Rallye National Cigalois



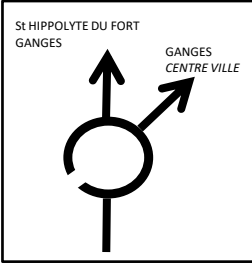

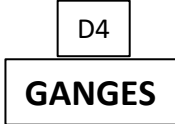

ETAPE 1		Distance	Moyenne	Temps impart
SECTION 1-2-3		31,788	38,1	50'
DISTANCE				
Total	Partiel	Directions	Informatlons	Total Degrassif
14,545	1,041		D153	17,003
14,632	0,087		D153 	16,916
14,846	0,214		D153  	16,702
			D153 	
15,014	0,168		D153 	16,534
5				

**41 ème Rallye National Cigalois**




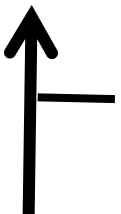


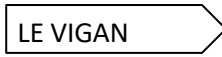

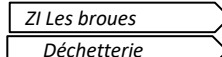
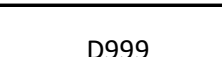
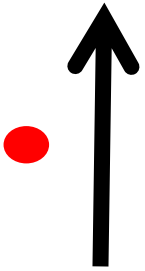


41 ème Rallye National Cigalois				
ETAPE 1		Distance	Moyenne	Temps impart
SECTION 1-2-3		31,788	38,1	50'
DISTANCE				
Total	Partiel	Directions	Informatlons	Total Degressif
1	15,149	0,135	<p align="center">D153</p> 	16,399
2	15,189	0,040	 <p align="center">D153</p> <p align="center">Le Rieutord</p>  	
3	15,273	0,084	 <p align="center">D153</p> <p align="center">AVENUE DE GANGES</p> <p align="center">GANGES 6</p>	16,315
4	15,506	0,233	 <p align="center">D11</p>	16,082



**41 ème Rallye National Cigalois**




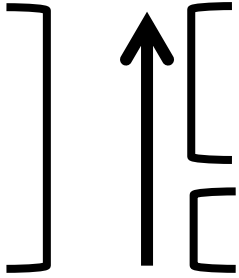
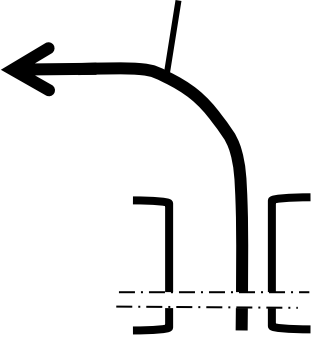

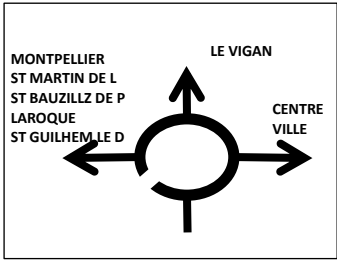
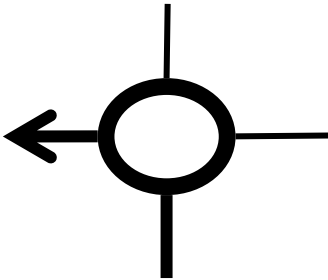
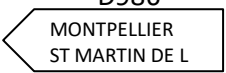
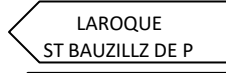


ETAPE 1		Distance	Moyenne	Temps imparti
SECTION 1-2-3		31,788	38,1	50'
DISTANCE				
Total	Partiel	Directions	Informatlons	Total Degressif
15,806	0,300	↑	D11  	15,982
1				
		↑	D11  <b>SUIVRE D11</b>	
2				
			D4  Au prochain giratoire suivre St Hippolyte du Fort - Ganges	
3				
		↑	D4  	
4				
19,640	3,834	↑	  	12,148
5				

**41 ème Rallye National Cigalois**

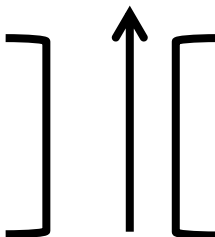



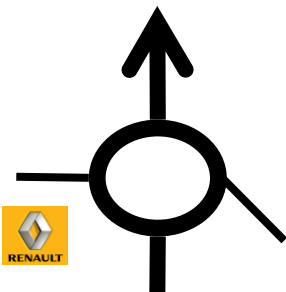


ETAPE 1		Distance	Moyenne	Temps imparti
SECTION 1-2-3		31,788	38,1	50'
DISTANCE		Directions	Informatlons	Total Degressif
Total	Partiel			
19,778	0,138		D4 E13  	12,010
20,174	0,396		D4 E13 <div style="background-color: yellow; border: 1px solid black; padding: 5px; text-align: center;"> <b>ATTENTION POUR L'ARRIVEE DE LA 3ème SECTION ALLER PAGE 31</b> </div>	11,614
20,420	0,246		D999     	11,368
			D999 	
20,725	0,305		D999	11,063



41 ème Rallye National Cigalois

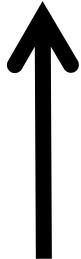

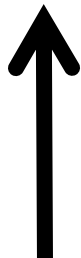


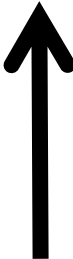



ETAPE 1		Distance	Moyenne	Temps imparti
SECTION 1-2		31,788	38,1	50'
DISTANCE				
Total	Partiel	Directions	Informatlons	Total Degressif
1			D999  	
2	0,683	 STADE	D999	
3	21,608	0,883		D999 10,180
4			D999  MONTPELLIER ST MARTIN DE L ST BAUZILLZ DE P LAROQUE ST GUILHEM LE D LE VIGAN CENTRE VILLE	
5	22,221	0,613		D986  MONTPELLIER ST MARTIN DE L  LAROQUE ST BAUZILLZ DE P  ST GUILHEM LE D  GROTTE DES DEMOISELLES 9,567

**41 ème Rallye National Cigalois**






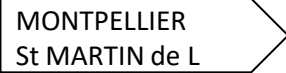




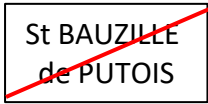

ETAPE 1		Distance	Moyenne	Temps imparti
SECTION 1-2		31,788	38,1	50'
DISTANCE				
Total	Partiel	Directions	Informatlons	Total Degressif
22,461	0,240		<p>D986</p> <p>LAROQUE</p>  	9,327
1			<p>MONTPELLIER ST MARTIN DE L ST BAUZILLZ DE P</p> <p>ST GUILHEM LE D</p>	
23,092	0,631		<p>D986</p> <p>MONTPELLIER ST BAUZILLZ DE P</p>	8,696
2			<p>D986</p> <p>MONTPELLIER ST MARTIN DE L ST BAUZILLZ DE P</p>	8,190
3	23,598	0,506		
4			<p>D986</p> <p>SUIVRE RUE PRICIPALE DE LAROQUE D 986</p>	



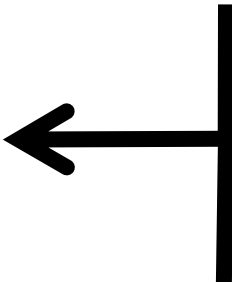


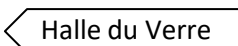



**41 ème Rallye National Cigalois**

ETAPE 1		Distance	Moyenne	Temps imparti
SECTION 1-2		31,548	38,1	50'
DISTANCE				
Total	Partiel	Directions	Informatlons	Total Degressif
24,498	0,900		D986 <del>LAROQUE</del> 	7,290
1				
			D986  SUIVRE D 986	
2				
26,698	2,200		D986 St BAUZILLE de PUTOIS 	5,090
3				
			D986  SUIVRE RUE PRINCIPALE AVENUE DU CHEMIN NEUF DIRECTION MONTPELLIER 	
4				
27,898	1,200		D986 MONTPELLIER ST MARTIN DE L BRISSAC 	3,890
5				

**41 ème Rallye National Cigalois**

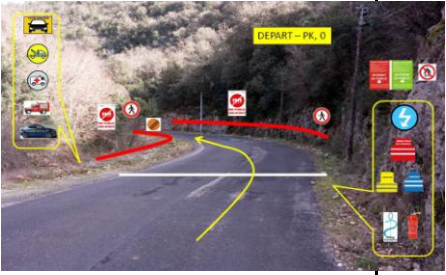

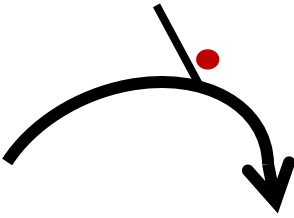

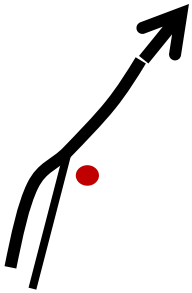



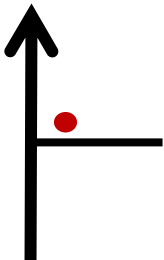

ETAPE 1		Distance	Moyenne	Temps imparti
SECTION 1-2		31,788	38,1	50'
DISTANCE				
Total	Partiel	Directions	Informatlons	Total Degressif
1			D986  RAPPEL	
2			D986 SUIVRE RUE PRINCIPALE (AVENUE DU CHEMIN NEUF) DIRECTION MONTPELLIER  RAPPEL	
3	28,698 0,800		D986    	3,090
4	28,948 0,250		D986 	2,840
5			D986 CONTINUEZ SUR D986	

**41 ème Rallye National Cigalois**

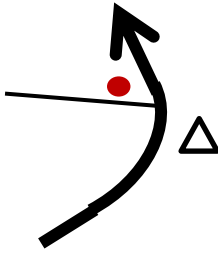


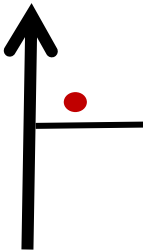

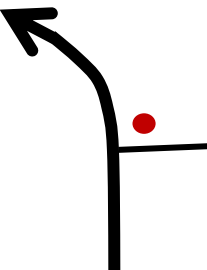

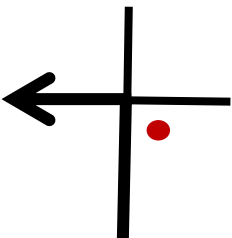


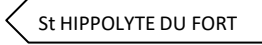
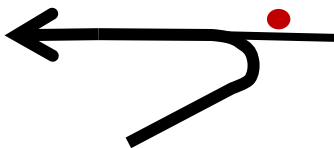

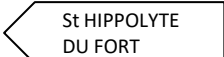

41 ème Rallye National Cigalois				
ETAPE 1		Distance	Moyenne	Temps imparti
SECTION 1-2		31,788	38,1	50'
DISTANCE				
Total	Partiel	Directions	Informatlons	Total Degressif
31,148	2,200		D 107E4   	0,640
1				
			D107E4 	
2				
31,788	0,640		D 107E4  <b>CH 3-6</b>	0,000
3				
4				
5				



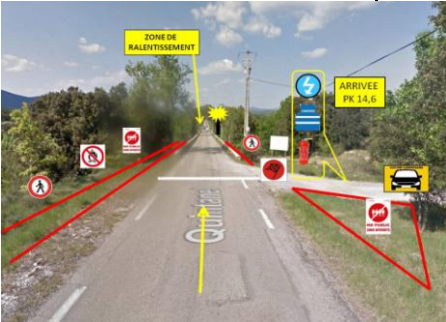

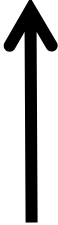




### 41 ème Rallye National Cigalois

ETAPE 1		Distance	Moyenne	Temps imparti
SECTION 1-2		24,604	36,9	40'
DISTANCE		Directions	Informatlons	Total Degressif
Total	Partiel			
0,000	0,000		D 107E4  <b>DEPART</b> ZR - ES 3-6  	24,604
1				
2,202	2,202		D 107E4  POSTE 1 Les Claparédes  	22,402
2				
4,969	2,767		D 107E4  POSTE 2 carrefour D107E4 - D1E6  	19,635
3				
5,663	0,694		<div style="border: 1px solid black; padding: 2px;">D 107E4</div> POSTE 3  	18,941
4				
5,916	0,253		D 107E4  POSTE 3 Bis  	18,688
5				

**41 ème Rallye National Cigalois**

ETAPE 1		Distance	Moyenne	Temps imparti
SECTION 1-2		24,604	36,9	40'
DISTANCE		Directions	Informatlons	Total Degressif
Total	Partiel			
7,442	1,526		D 107E4 POSTE 4  	17,162
6				
8,820	1,378		D 107E4 POSTE 5  MAS DE BAUME	15,784
7				
10,216	1,396		D 107E4 POSTE 6  MAS AUROUX	14,388
8				
11,594	1,378		D 107E4 POSTE 7   	13,010
9				
12,687	1,093		D 25 POSTE 8   	11,917
10				

**41 ème Rallye National Cigalois**






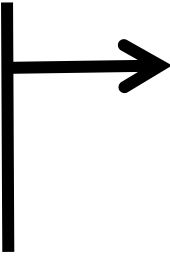
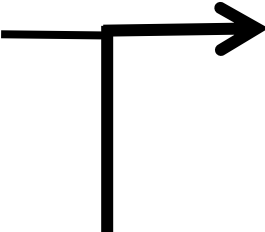
ETAPE 1		Distance	Moyenne	Temps imparti
SECTION 1-2		24,604	36,9	40'
DISTANCE				
Total	Partiel	Directions	Informatlons	Total Degressif
14,402	1,715		D 25 <b>ARRIVEE</b> ZR -ES 3-6 	10,202
11				
			D 25 POMPIGNAN 	
12				
15,399	0,997		D 25 	9,205
13				
			D 25 FIN DE ZONE CASQUE 	
14				
15				






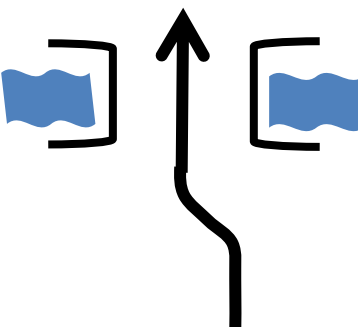





### 41 ème Rallye National Cigalois

ETAPE 1		Distance	Moyenne	Temps impart
SECTION 1-2		24,604	36,9	40'
DISTANCE		Directions	Informatlons	Total Degressif
Total	Partiel			
15,695	0,296		D 25  	8,909
15,755	0,060		D 25 suivre rue principale  	8,849
			D 25 suivre rue principale 	
16,177	0,422		D 25  	8,427
16,418	0,241		D 25  	8,186
5				

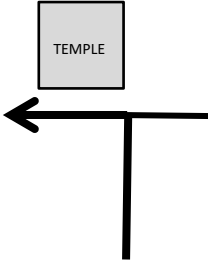
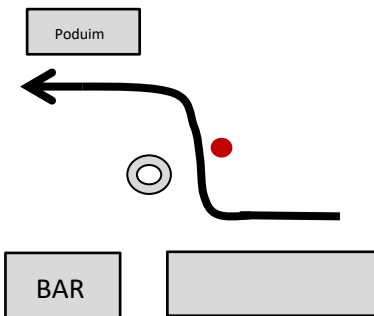
**41 ème Rallye National Cigalois**

ETAPE 1		Distance	Moyenne	Temps imparti
SECTION 1-2		24,604	36,9	40'
DISTANCE				
Total	Partiel	Directions	Informatlons	Total Degressif
1			D 25  Suivre D25 sur 8 Km	
2	22,998	6,580	 <div style="border: 1px solid black; padding: 2px; display: inline-block;">D 25</div> <div style="border: 1px solid black; padding: 2px; display: inline-block;">St HIPPOLYTE du FORT</div>  	1,606
3			D 25	
4	23,538	0,540		D 25B  1,066
5	23,688	0,150		D 999  0,916



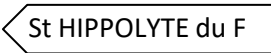
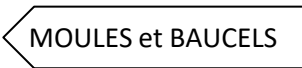
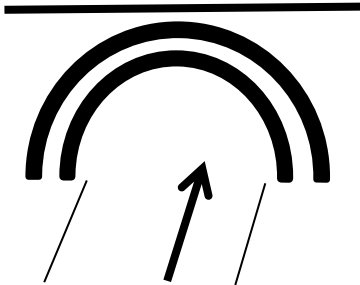

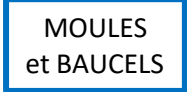




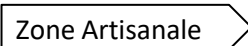
41 ème Rallye National Cigalois				
ETAPE 1		Distance	Moyenne	Temps impart
SECTION 1-2		24,604	36,9	40'
DISTANCE				
Total	Partiel	Directions	Informatlons	Total Degressif
1			D 999 	
23,748	0,060		D 999 GANGES LE VIGAN LASALLE CENTRE VILLE	0,856
24,048	0,300		D 999 	0,556
24,318	0,270		D 999 L'Argentesse 	0,286
24,382	0,064		Rue du Fort 	0,222
5				




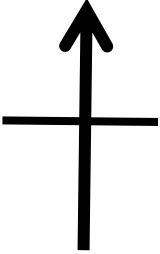


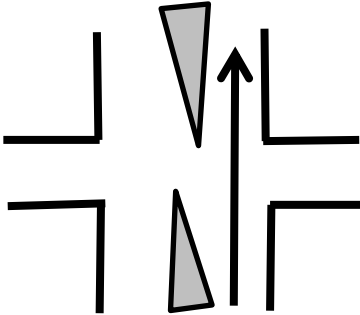
**41 ème Rallye National Cigalois**

41 ème Rallye National Cigalois				
ETAPE 1		Distance	Moyenne	Temps impart
SECTION 1-2		24,604	36,9	40'
DISTANCE				
Total	Partiel	Directions	Informatlons	Total Degressif
1	24,504	0,122	 <p align="center">Bd DU TEMPLE</p>	0,100
2	24,604	0,100	 <p align="center">PARC DE REGROUPEMENT CH 3A-6A</p>	0,000
3	<div style="background-color: yellow; border: 1px solid black; padding: 10px;"> <p align="center"><b>POUR 2ème et 3ème SECTION REPRENDRE PAGE 3 DESSIN 2</b></p> </div>			
4				
5				

41 ème Rallye National Cigalois

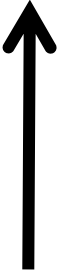

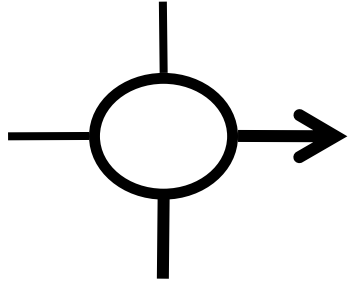
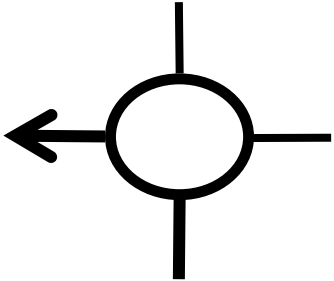
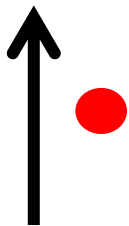



ETAPE 1		Distance	Moyenne	Temps imparti	
SECTION 3		32,487	39	50'	
DISTANCE					
Total	Partiel	Directions	Informatlons	Total Degressif	
1		<div style="border: 1px solid black; background-color: yellow; padding: 5px; display: inline-block;"> <b>ARRIVEE 3ème SECTION</b>  <b>suite dessin 3 page 18</b> </div>			
	20,420 0		D 999   	12,247	
2	0,635	0,635		D 999	11,612
3	1,066	0,431		D 999  	11,181
4	1,677	0,611		D 999   	10,57
5					

**41 ème Rallye National Cigalois**

ETAPE 1		Distance	Moyenne	Temps imparti
SECTION 3		32,487	39	50'
DISTANCE				
Total	Partiel	Directions	Informatlons	Total Degressif
1			<div style="border: 1px solid black; padding: 2px;">D 999</div> <div style="border: 1px solid blue; padding: 5px; display: inline-block; text-align: center;"> <del>MOULES et BAUCELS</del> </div>	
2	3,388 / 1,711		D 999 <div style="border: 1px solid black; padding: 2px; display: inline-block; margin: 5px;">NIMES</div> <div style="border: 1px solid black; padding: 2px; display: inline-block; margin: 5px;">St HIPPOLYTE du FORT</div>	8,859
3			D 999  SUIVRE D999 DIRECTION St HIPPOLYTE du FORT	
4	6,805 / 3,417		D 999  <div style="background-color: yellow; border: 1px solid black; padding: 5px; display: inline-block;"> <b>CONTRÔLE RADAR FIXE 80 kmh</b> </div>	5,442
5	7,903 / 1,098		D 999  <div style="border: 1px solid black; padding: 2px; display: inline-block; margin: 5px;">NIMES St HIPPOLYTE du</div>  <div style="border: 2px solid red; border-radius: 50%; width: 30px; height: 30px; display: flex; align-items: center; justify-content: center; margin: 5px;"> <span style="color: white; font-weight: bold; font-size: 1.2em;">70</span> </div>	4,344



**41 ème Rallye National Cigalois**

ETAPE 1		Distance	Moyenne	Temps imparti
SECTION 3		32,487	39	50'
DISTANCE				
Total	Partiel	Directions	Informatlons	Total Degressif
1			<div style="border: 1px solid black; padding: 2px; width: fit-content; margin: 0 auto;">D 999</div> <div style="border: 1px solid blue; padding: 2px; width: fit-content; margin: 5px auto;">St HIPPOLYTE du FORT</div> <div style="text-align: center; margin: 10px 0;"></div>	
11,150	3,847		D 999 Bd des Remparts <div style="border: 1px solid black; padding: 2px; width: fit-content; margin: 5px auto; display: inline-block;"> <span style="background-color: blue; color: white; padding: 0 5px;">MONOBLET</span>  <span style="padding: 0 5px;">ALES</span> </div> <div style="border: 1px solid black; padding: 2px; width: fit-content; margin: 5px auto; display: inline-block;"> <span style="padding: 0 5px;">ALES</span>  <span style="padding: 0 5px;">ANDUZE</span> </div> <div style="border: 1px solid black; padding: 2px; width: fit-content; margin: 5px auto; display: inline-block;"> <span style="padding: 0 5px;">SAUVE</span>  <span style="padding: 0 5px;">NIMES</span> </div>	0,497
12,138	0,388		D 999 Rue du Fort <div style="border: 1px solid black; padding: 2px; width: fit-content; margin: 5px auto; display: inline-block;"> <span style="padding: 0 5px;">Centre ville</span>  <span style="padding: 0 5px;">Hotel de Ville</span>  <span style="padding: 0 5px;">Ecoles</span>  <span style="padding: 0 5px;">Jallatte</span>  <span style="padding: 0 5px;">Temple</span>  <span style="padding: 0 5px;">Gymnase</span> </div>	0,109
12,247	0,109		Rue du Fort <b>CH 8A</b>  <div style="background-color: yellow; padding: 2px; width: fit-content; margin: 5px auto;">pointage en avance autorisé</div>	0,000
5	0,150	 <div style="border: 1px solid gray; padding: 2px; width: fit-content; margin: 5px auto; display: inline-block;">Temple</div> 	Bd du Temple <div style="background-color: yellow; padding: 5px; width: fit-content; margin: 10px auto; text-align: center;"> <b>PODIUM</b>  <b>REMISE DES PRIX</b> </div>	

**41 ème Rallye National Cigalois**

<b>41 ème Rallye National Cigalois</b>				
<b>ETAPE 1</b>		Distance	Moyenne	Temps imparti
<b>SECTION</b>				
<b>DISTANCE</b>				
Total	Partiel	Directions	Informatlons	Total Degressif

**41 ème Rallye National Cigalois**

<b>41 ème Rallye National Cigalois</b>				
<b>ETAPE 1</b>		Distance	Moyenne	Temps imparti
<b>SECTION</b>				
<b>DISTANCE</b>				
Total	Partiel	Directions	Informatlons	Total Degressif